









-  Potential Test Pit
-  Potential Test Well at Wick Location
-  Potential Monitoring Well
-  Potential Wick Location
-  Potential Road
-  Potential Cleared Area




Figure 2  
**Test Pit Locations**  
 Water Quality and Wastewater Planning  
 Route 6 (Interchange 12) Cloverleaf  
 Wick Discharge