





Source: Esri, DigitalGlobe, GeoEye, Earthstar Geographics, CNES/Airbus DS, USDA, USGS, AEX, Getmapping, Aerogrid, IGN, IGP, swisstopo, and the GIS User Community

FRESHWATER POND  
WATERSHEDS  
BOLAND POND  
ORLEANS, MA



- Selected MEP Subwatershed
- MEP Subwatersheds
- Outfall Catchment Boundary
- BMP Catchment Boundary
- ★ BMP Structure Inventory
- ▲ Outfalls
- Stormwater Piping

**Notes & Sources**

0 200 400 800 Feet

amec foster wheeler

N  
▲

**FIGURE**  
1

Amec Foster Wheeler  
271 Mill Road  
Chelmsford, MA 01824  
(978) 692-9090



FRESHWATER POND  
WATERSHEDS  
CEDAR POND  
ORLEANS, MA



- Selected MEP Subwatershed
- MEP Subwatersheds
- Outfall Catchment Boundary
- BMP Catchment Boundary
- ★ BMP Structure Inventory
- ▲ Outfalls
- Stormwater Piping

Notes & Sources

0 345690 1,380 Feet

N  
▲

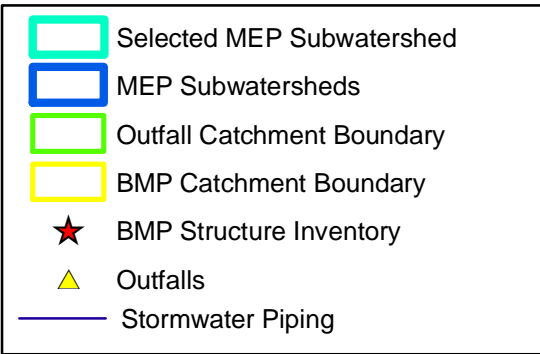
**FIGURE**  
1

Amec Foster Wheeler  
271 Mill Road  
Chelmsford, MA 01824  
(978) 692-9090

Source: Esri, DigitalGlobe, GeoEye, Earthstar Geographics, CNES/Airbus DS, USDA, USGS, AEX, Getmapping, Aerogrid, IGN, IGP, swisstopo, and the GIS User Community



FRESHWATER POND  
WATERSHEDS  
CRYSTAL LAKE  
ORLEANS, MA



Notes & Sources

0 250 500 1,000 Feet

amec foster wheeler

Amec Foster Wheeler  
271 Mill Road  
Chelmsford, MA 01824  
(978) 692-9090

**FIGURE**  
**1**



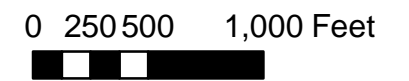
Source: Esri, DigitalGlobe, GeoEye, Earthstar Geographics, CNES/Airbus DS, USDA, USGS, AEX, Getmapping, Aerogrid, IGN, IGP, swisstopo, and the GIS User Community

FRESHWATER POND  
WATERSHEDS  
DEEP POND  
ORLEANS, MA



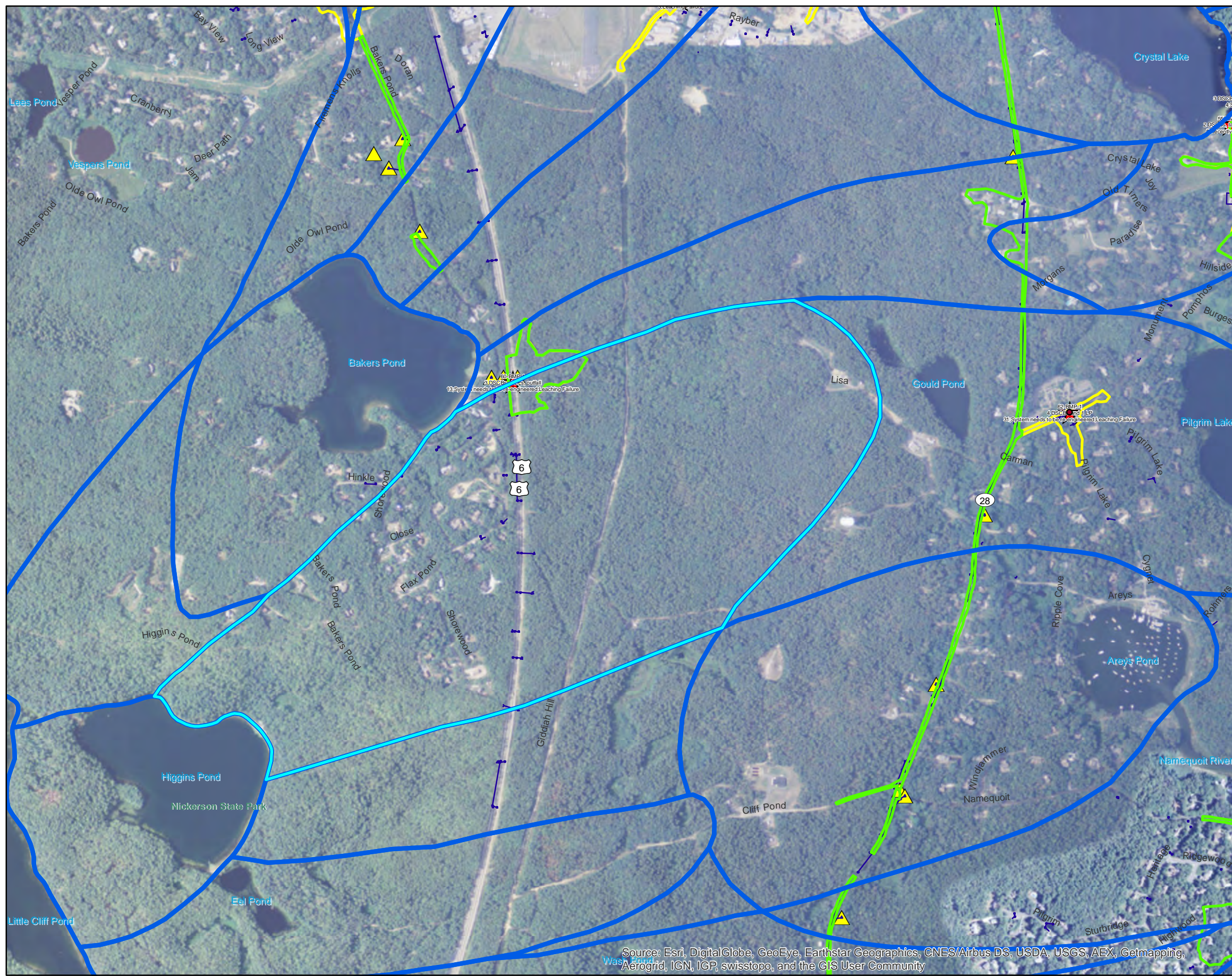
- Selected MEP Subwatershed
- MEP Subwatersheds
- Outfall Catchment Boundary
- BMP Catchment Boundary
- BMP Structure Inventory
- Outfalls
- Stormwater Piping

Notes & Sources



Amec Foster Wheeler  
271 Mill Road  
Chelmsford, MA 01824  
(978) 692-9090

FIGURE  
1



Source: Esri, DigitalGlobe, GeoEye, Earthstar Geographics, CNES/Airbus DS, USDA, USGS, AEX, Getmapping, Aerogrid, IGN, IGP, swisstopo, and the GIS User Community

**FRESHWATER POND  
WATERSHEDS  
GOULD POND  
ORLEANS, MA**



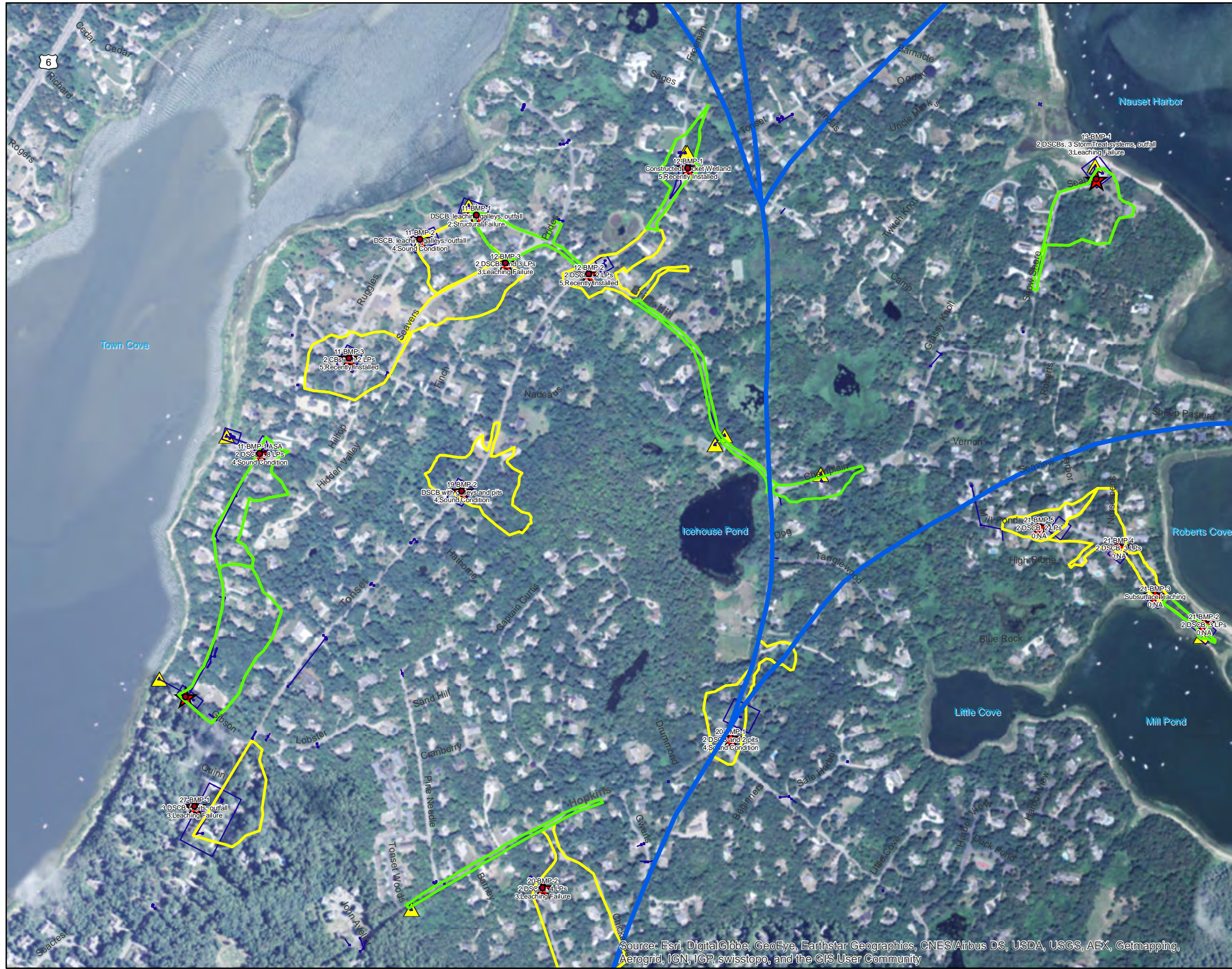
- Selected MEP Subwatershed
- MEP Subwatersheds
- Outfall Catchment Boundary
- BMP Catchment Boundary
- BMP Structure Inventory
- Outfalls
- Stormwater Piping

**Notes & Sources**

0 290580 1,160 Feet

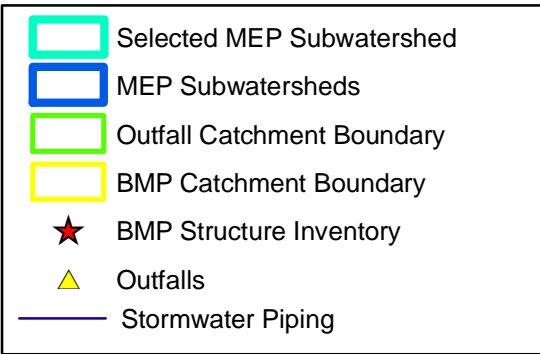
**FIGURE**  
**1**

Amec Foster Wheeler  
271 Mill Road  
Chelmsford, MA 01824  
(978) 692-9090



Source: Esri, DigitalGlobe, GeoEye, Earthstar Geographics, CNES/Airbus DS, USDA, USGS, AEX, Getmapping, Aerogrid, IGN, IGP, swisstopo, and the GIS User Community

FRESHWATER POND  
WATERSHEDS  
ICE HOUSE POND  
ORLEANS, MA



**Notes & Sources**

0 250 500 1,000 Feet

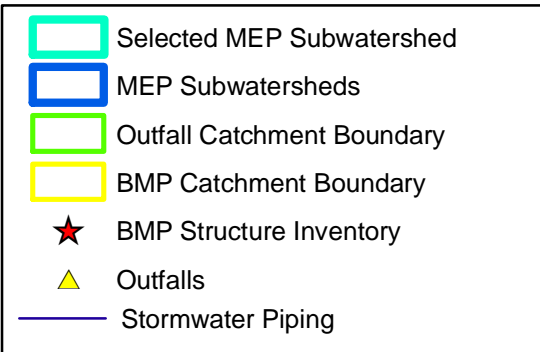
**FIGURE**  
**1**

Amec Foster Wheeler  
271 Mill Road  
Chelmsford, MA 01824  
(978) 692-9090



Source: Esri, DigitalGlobe, GeoEye, Earthstar Geographics, CNES/Airbus DS, USDA, USGS, AEX, Getmapping, Aerogrid, IGN, IGP, swisstopo, and the GIS User Community

FRESHWATER POND  
WATERSHEDS  
MEADOW BOG POND  
ORLEANS, MA

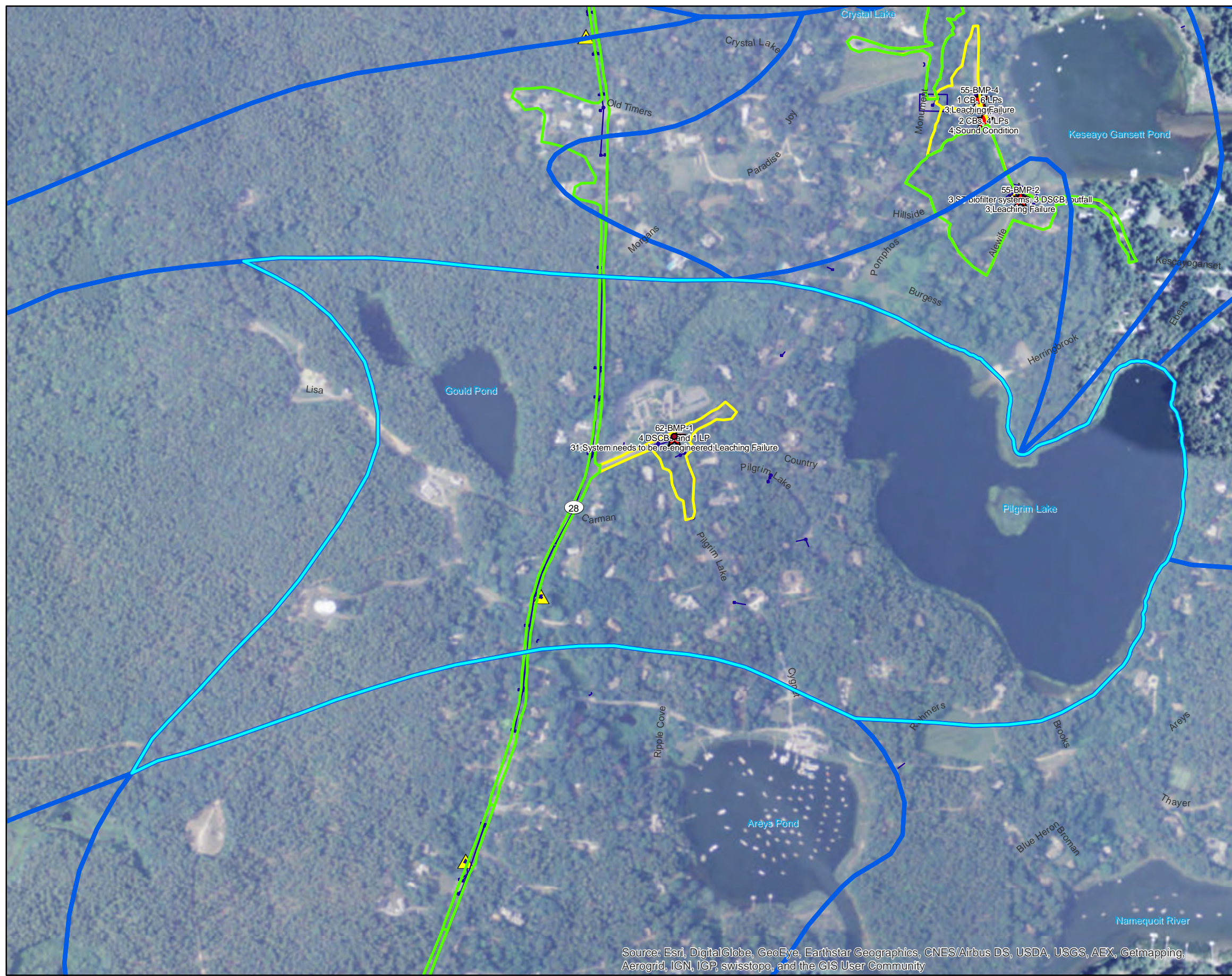


Notes & Sources

0 150 300 600 Feet

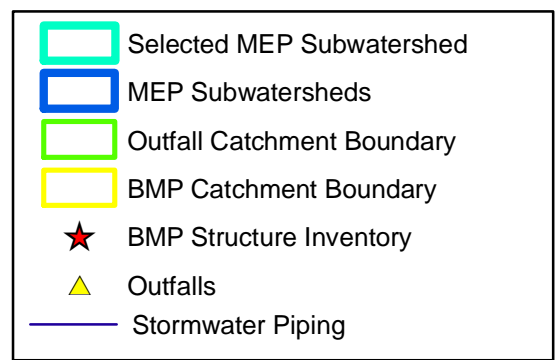
Amec Foster Wheeler  
271 Mill Road  
Chelmsford, MA 01824  
(978) 692-9090

**FIGURE**  
**1**



Source: Esri, DigitalGlobe, GeoEye, Earthstar Geographics, CNES/Airbus DS, USDA, USGS, AEX, Getmapping, Aerogrid, IGN, IGP, swisstopo, and the GIS User Community

FRESHWATER POND  
WATERSHEDS  
PILGRIM LAKE  
ORLEANS, MA

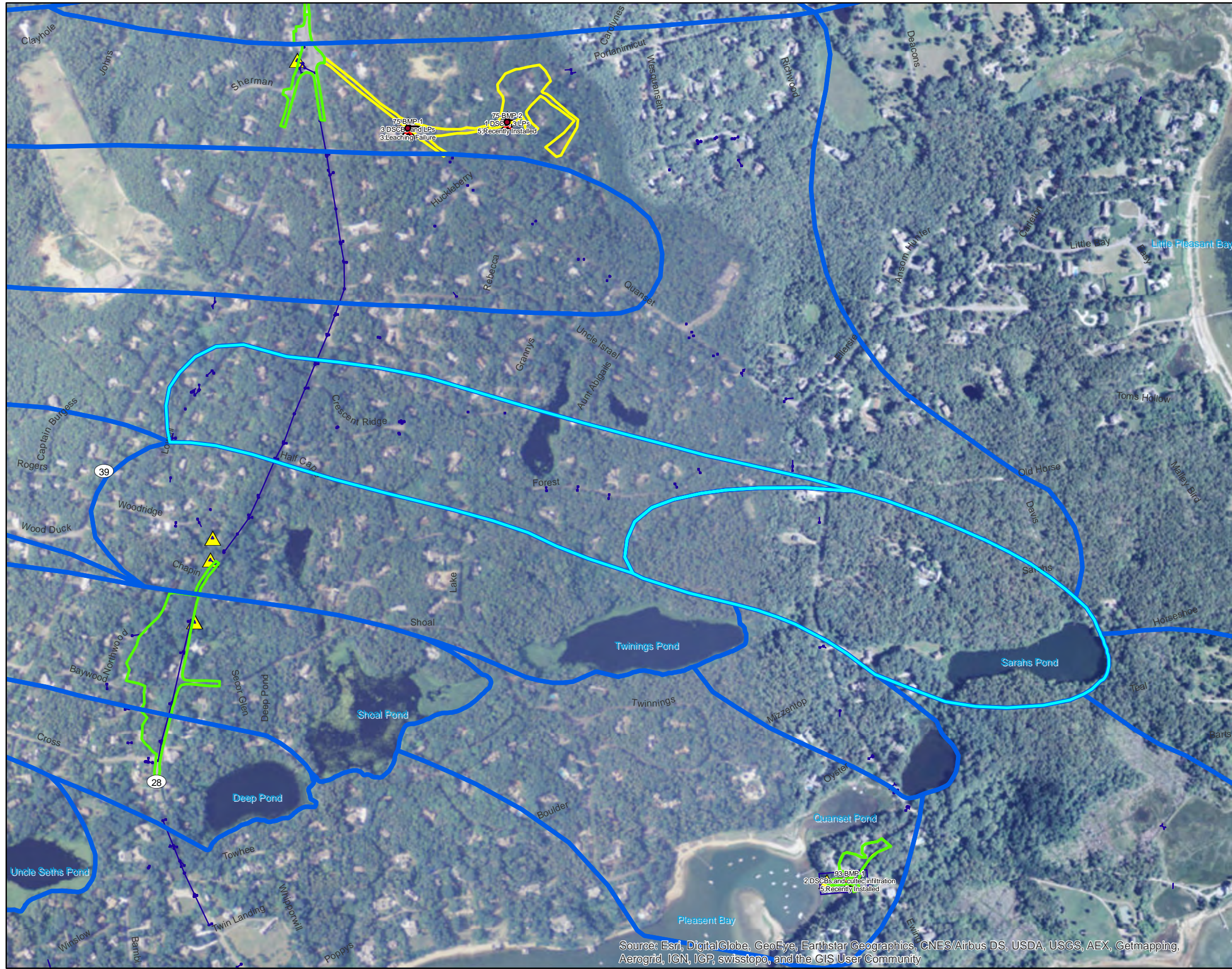


**Notes & Sources**

0 200 400 800 Feet

**FIGURE**  
1

Amec Foster Wheeler  
271 Mill Road  
Chelmsford, MA 01824  
(978) 692-9090




FRESHWATER POND  
WATERSHEDS  
SARAH'S POND  
ORLEANS, MA

Location of Site



- Selected MEP Subwatershed
- MEP Subwatersheds
- Outfall Catchment Boundary
- BMP Catchment Boundary
- ★ BMP Structure Inventory
- ▲ Outfalls
- Stormwater Piping

Notes & Sources



FIGURE

1

Amec Foster Wheeler  
271 Mill Road  
Chelmsford, MA 01824  
(978) 692-9090

Source: Esri, DigitalGlobe, GeoEye, Earthstar Geographics, CNES/Airbus DS, USDA, USGS, AEX, Getmapping, Aerogrid, IGN, IGP, swisstopo, and the GIS User Community



Source: Esri, DigitalGlobe, GeoEye, Earthstar Geographics, CNES/Airbus DS, USDA, USGS, AEX, Getmapping, Aerogrid, IGN, IGP, swisstopo, and the GIS User Community

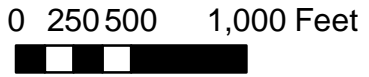
# FRESHWATER POND WATERSHEDS SHOAL POND ORLEANS, MA

## Location of Site



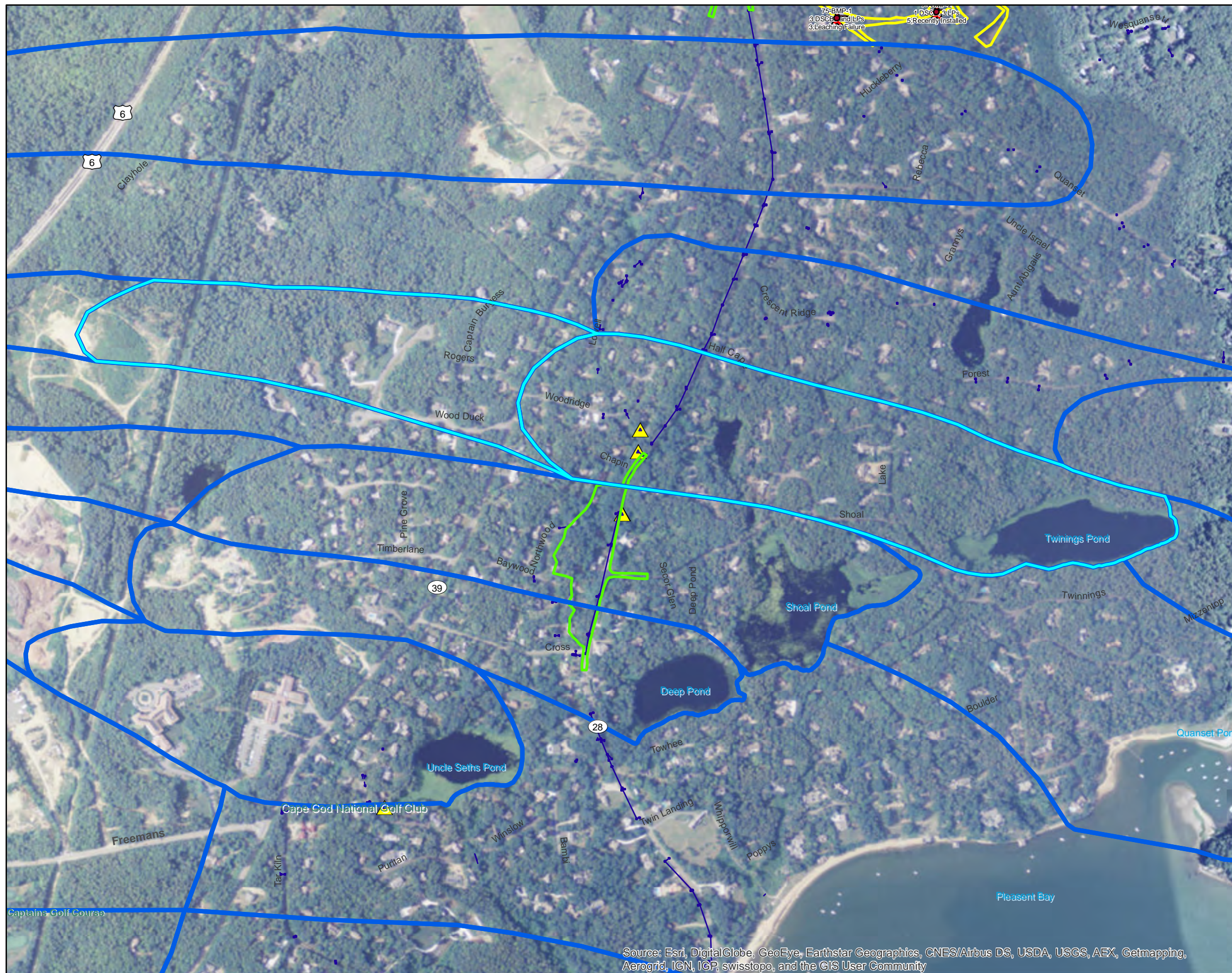
- Selected MEP Subwatershed
- MEP Subwatersheds
- Outfall Catchment Boundary
- BMP Catchment Boundary
- BMP Structure Inventory
- Outfalls
- Stormwater Piping

## Notes & Sources



Amec Foster Wheeler  
271 Mill Road  
Chelmsford, MA 01824  
(978) 692-9090

FIGURE  
1



Source: Esri, DigitalGlobe, GeoEye, Earthstar Geographics, CNES/Airbus DS, USDA, USGS, AEX, Getmapping, Aerogrid, IGN, IGP, swisstopo, and the GIS User Community

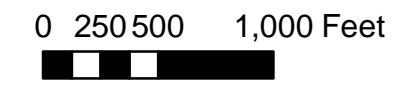
FRESHWATER POND  
WATERSHEDS  
TWININGS POND  
ORLEANS, MA

Location of Site



- Selected MEP Subwatershed
- MEP Subwatersheds
- Outfall Catchment Boundary
- BMP Catchment Boundary
- BMP Structure Inventory
- Outfalls
- Stormwater Piping


Notes & Sources



Amec Foster Wheeler  
271 Mill Road  
Chelmsford, MA 01824  
(978) 692-9090

FIGURE  
1

FRESHWATER POND  
WATERSHEDS  
UNCLE HARVEY'S POND  
ORLEANS, MA



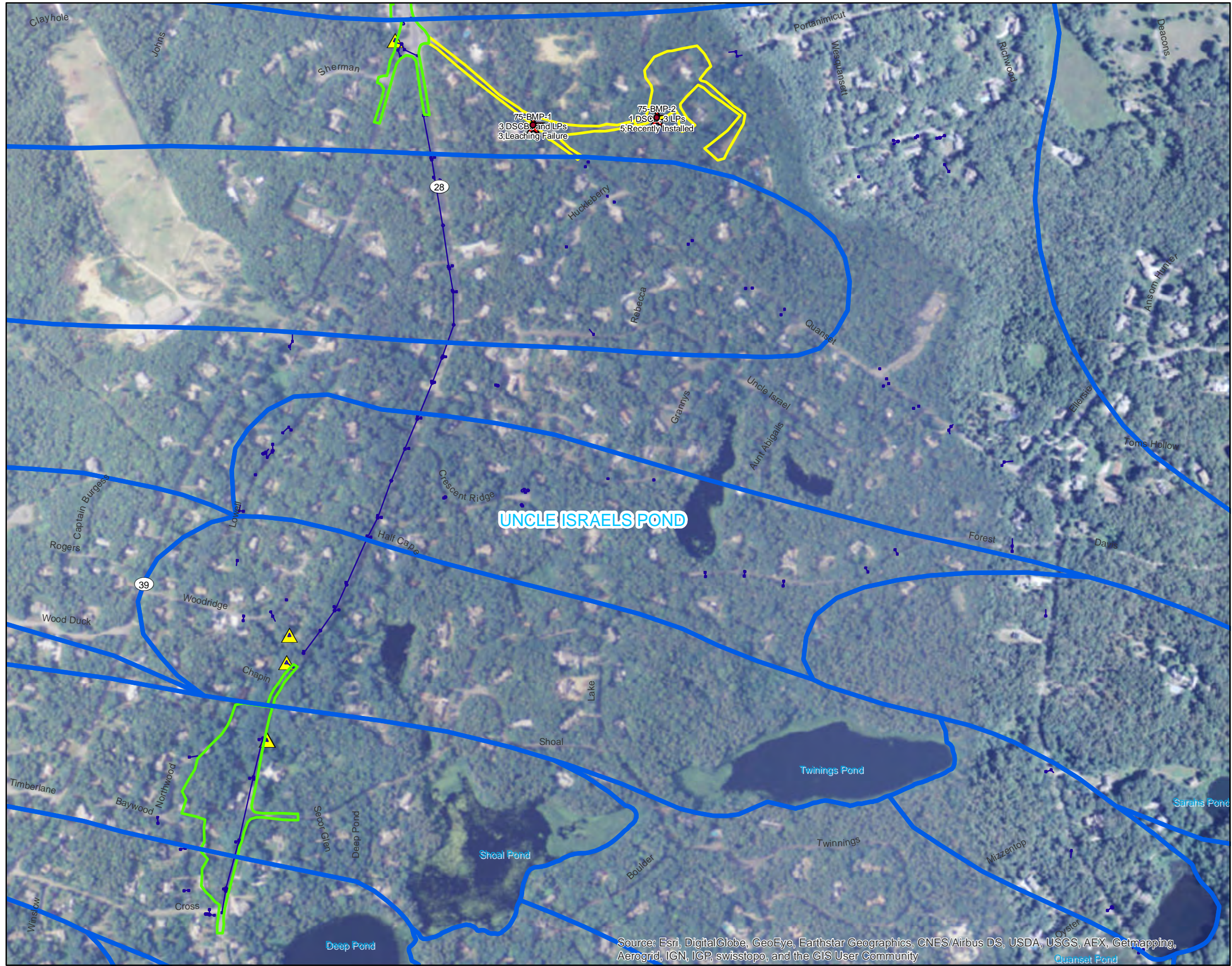
Notes & Sources

0 150 300 600 Feet

Amec Foster Wheeler  
271 Mill Road  
Chelmsford, MA 01824  
(978) 692-9090

**FIGURE**  
**1**

Source: Esri, DigitalGlobe, GeoEye, Earthstar Geographics, CNES/Airbus DS, USDA, USGS, AEX, Getmapping, Aerogrid, IGN, IGP, swisstopo, and the GIS User Community



Source: Esri, DigitalGlobe, GeoEye, Earthstar Geographics, CNES/Airbus DS, USDA, USGS, AEX, Getmapping, AeroGrid, IGN, IGP, swisstopo, and the GIS User Community

FRESHWATER POND  
WATERSHEDS  
UNCLE ISRAELS POND  
ORLEANS, MA



- Selected MEP Subwatershed
- MEP Subwatersheds
- Outfall Catchment Boundary
- BMP Catchment Boundary
- BMP Structure Inventory
- Outfalls
- Stormwater Piping

**Notes & Sources**

0 200 400 800 Feet

**FIGURE**  
**1**

Amec Foster Wheeler  
271 Mill Road  
Chelmsford, MA 01824  
(978) 692-9090



Source: Esri, DigitalGlobe, GeoEye, Earthstar Geographics, CNES/Airbus DS, USDA, USGS, AEX, Getmapping, Aerogrid, IGN, IGP, swisstopo, and the GIS User Community

FRESHWATER POND  
WATERSHEDS  
UNCLE SETHS POND  
ORLEANS, MA



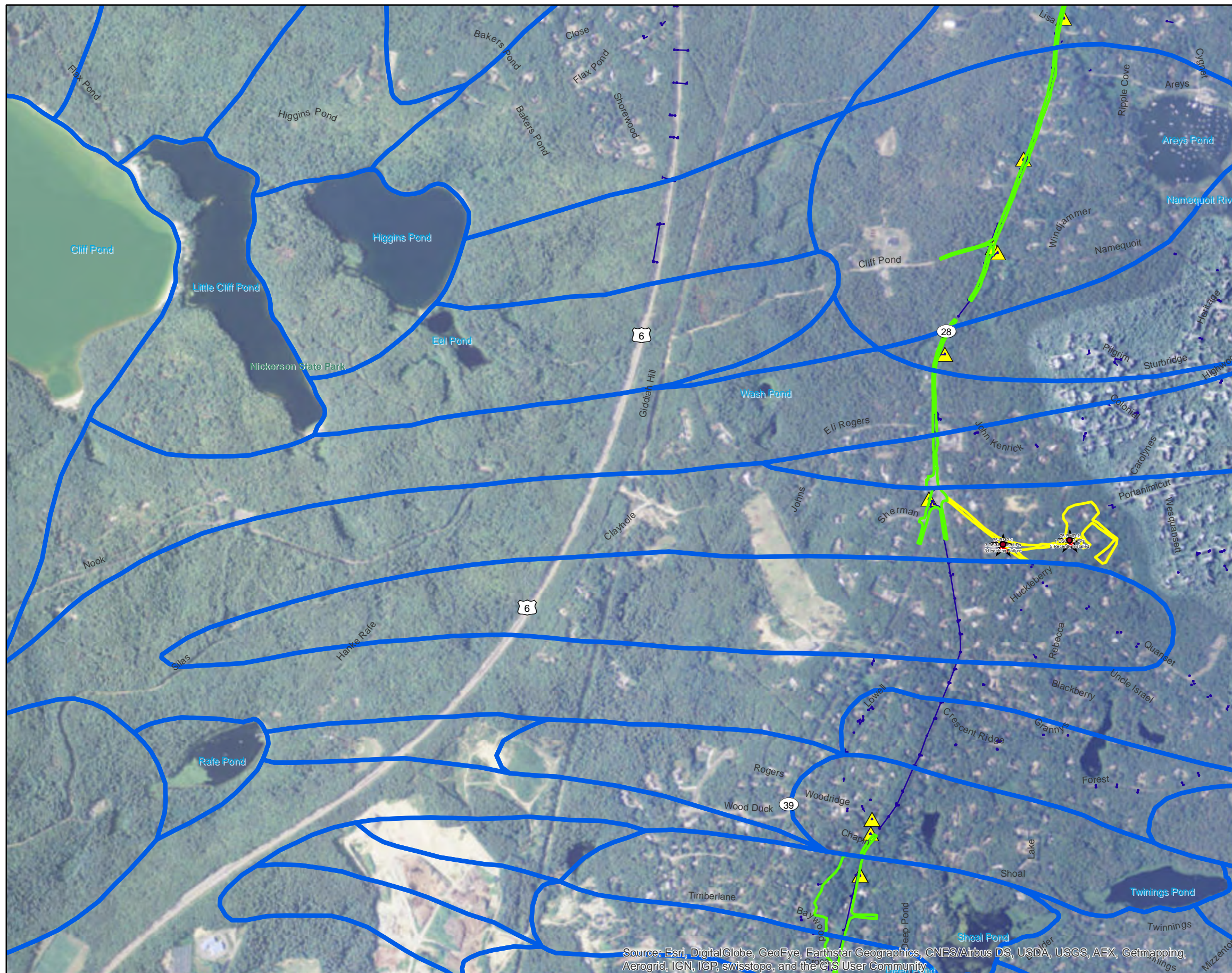
- Selected MEP Subwatershed
- MEP Subwatersheds
- Outfall Catchment Boundary
- BMP Catchment Boundary
- BMP Structure Inventory
- Outfalls
- Stormwater Piping

Notes & Sources

0 250 500 1,000 Feet

Amec Foster Wheeler  
271 Mill Road  
Chelmsford, MA 01824  
(978) 692-9090

**FIGURE**  
**1**



Source: Esri, DigitalGlobe, GeoEye, Earthstar Geographics, CNES/Airbus DS, USDA, USGS, AEX, Getmapping, Aerogrid, IGN, IGP, swisstopo, and the GIS User Community

FRESHWATER POND  
WATERSHEDS  
WASH POND  
ORLEANS, MA



- Selected MEP Subwatershed
- MEP Subwatersheds
- Outfall Catchment Boundary
- BMP Catchment Boundary
- BMP Structure Inventory
- Outfalls
- Stormwater Piping

**Notes & Sources**

0 350700 1,400 Feet

**FIGURE**  
**1**

Amec Foster Wheeler  
271 Mill Road  
Chelmsford, MA 01824  
(978) 692-9090