

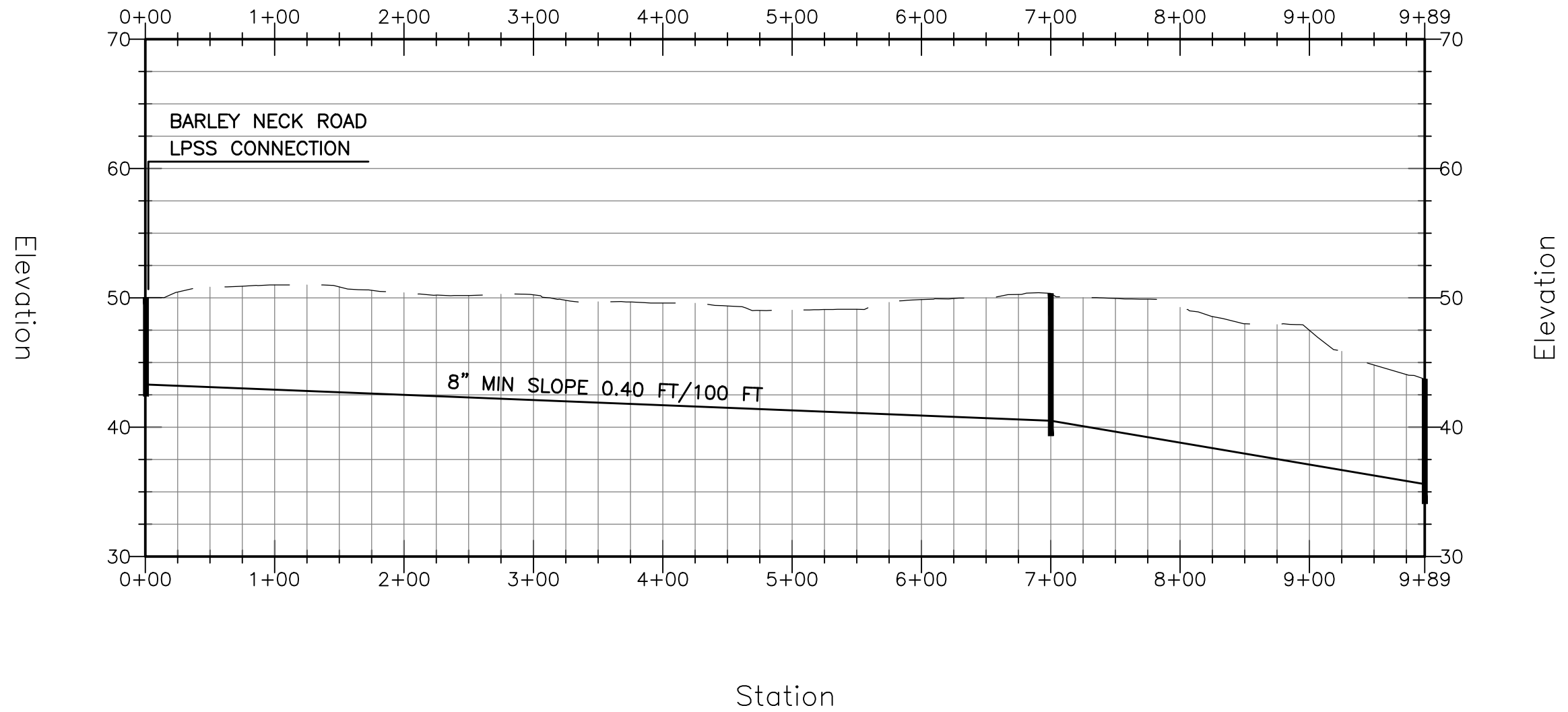


TOWN OF ORLEANS, MA
 WATER QUALITY AND WASTEWATER
 PLANNING SERVICES

CONCEPTUAL LAYOUT OF
 MEETINGHOUSE AREA SEWERS

Barley Neck Road

Station

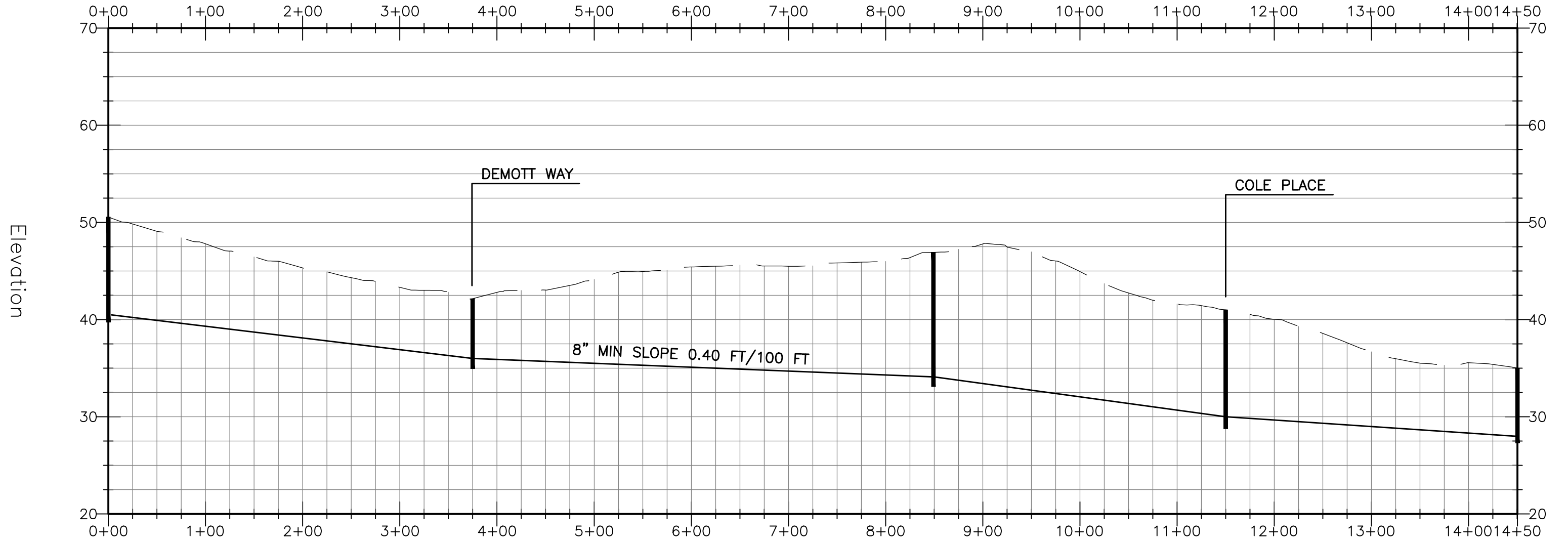


TOWN OF ORLEANS, MA
WATER QUALITY AND WASTEWATER
PLANNING SERVICES

CONCEPTUAL LAYOUT OF
MEETINGHOUSE AREA SEWERS

Beach Road

Station

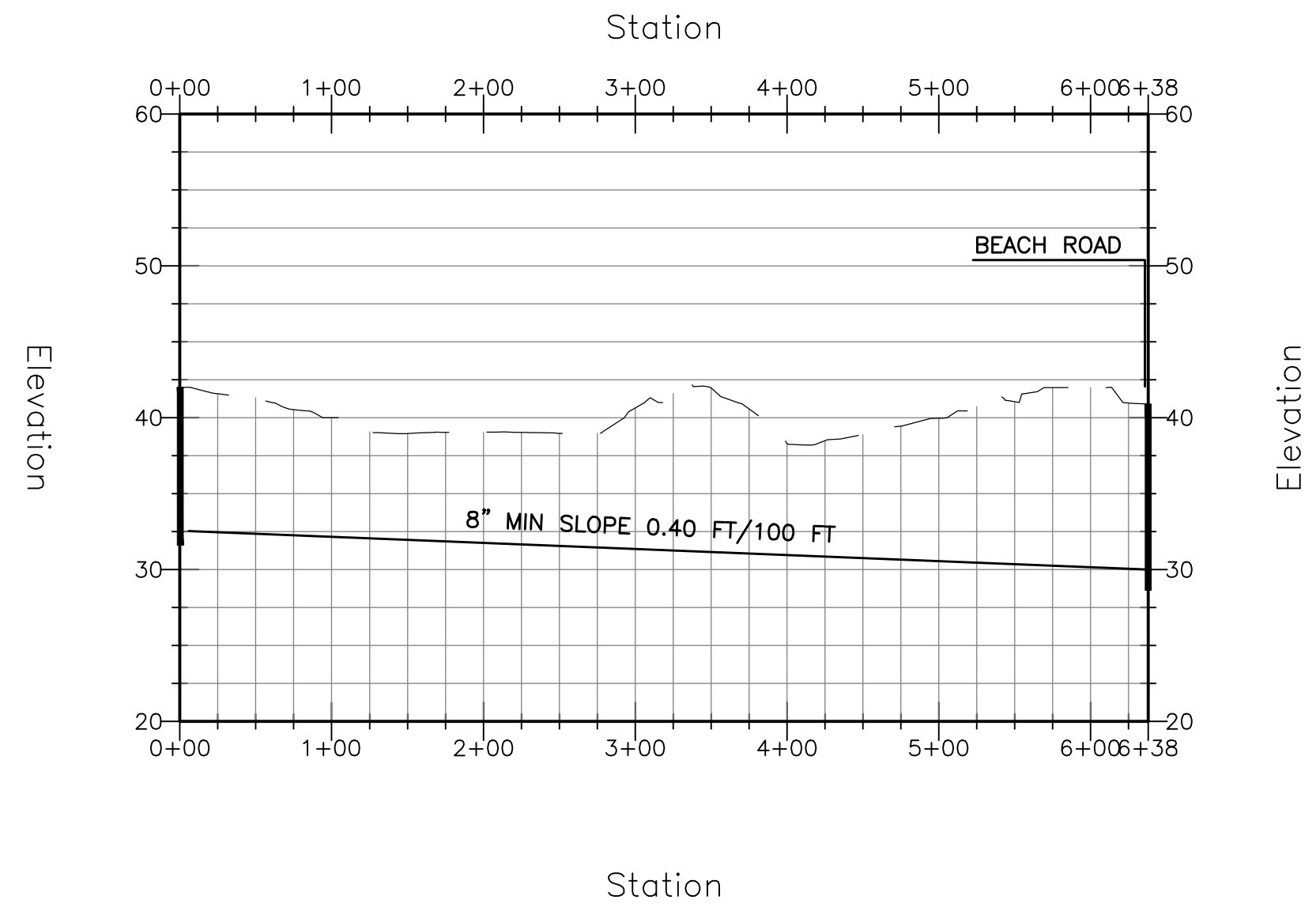


TOWN OF ORLEANS, MA
WATER QUALITY AND WASTEWATER
PLANNING SERVICES

CONCEPTUAL LAYOUT OF
MEETINGHOUSE AREA SEWERS

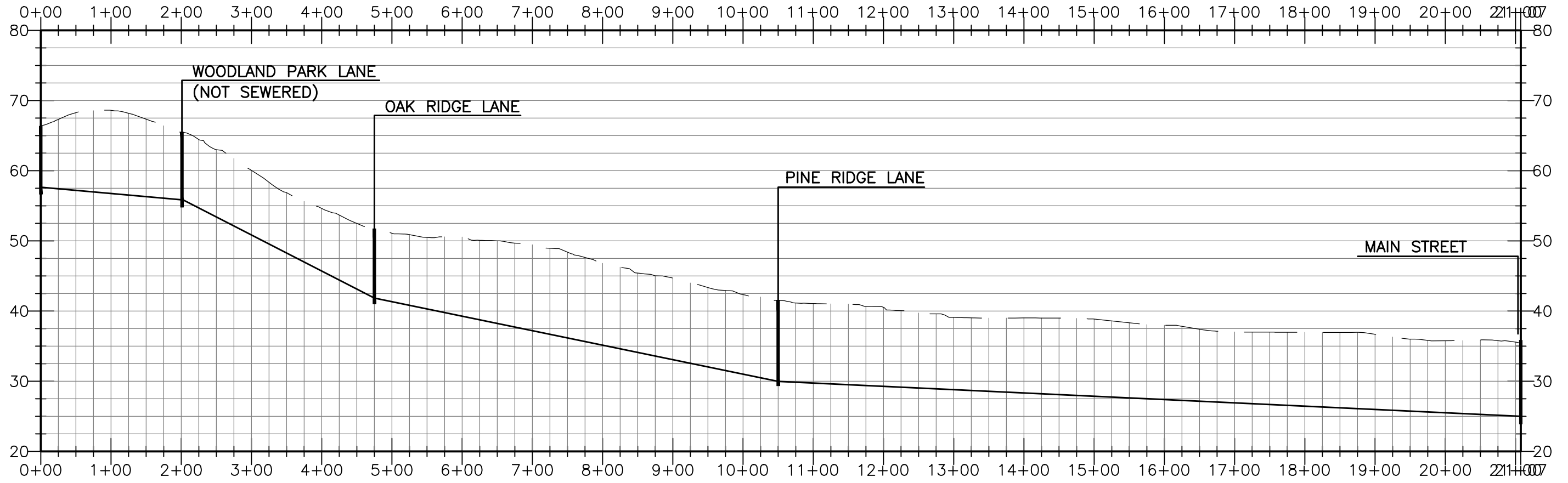
AECOM
January 2016

Cole Place



Great Oak Road

Station



Station

Elevation

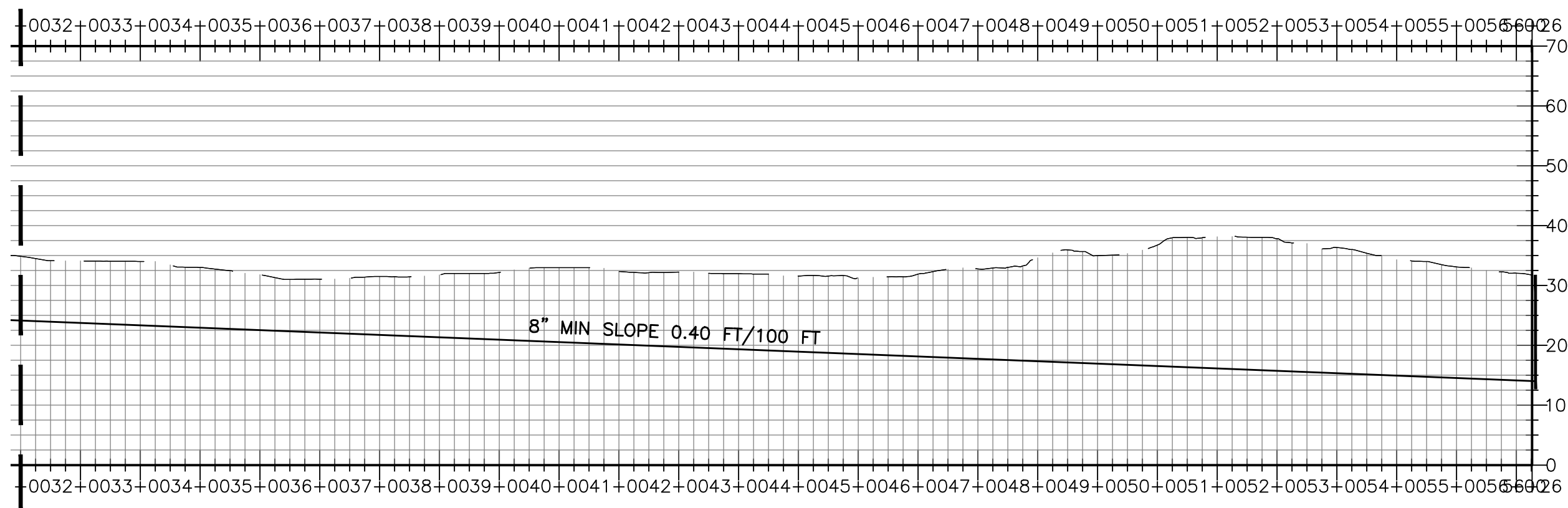
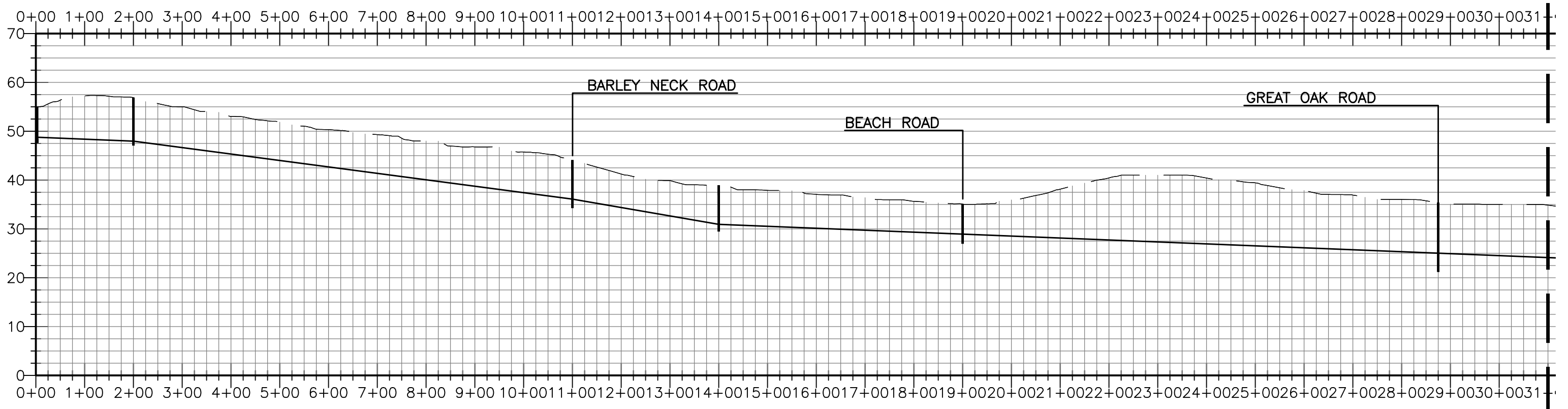
TOWN OF ORLEANS, MA
WATER QUALITY AND WASTEWATER
PLANNING SERVICES

CONCEPTUAL LAYOUT OF
MEETINGHOUSE AREA SEWERS

AECOM
January 2016

Main Street

Station



Station

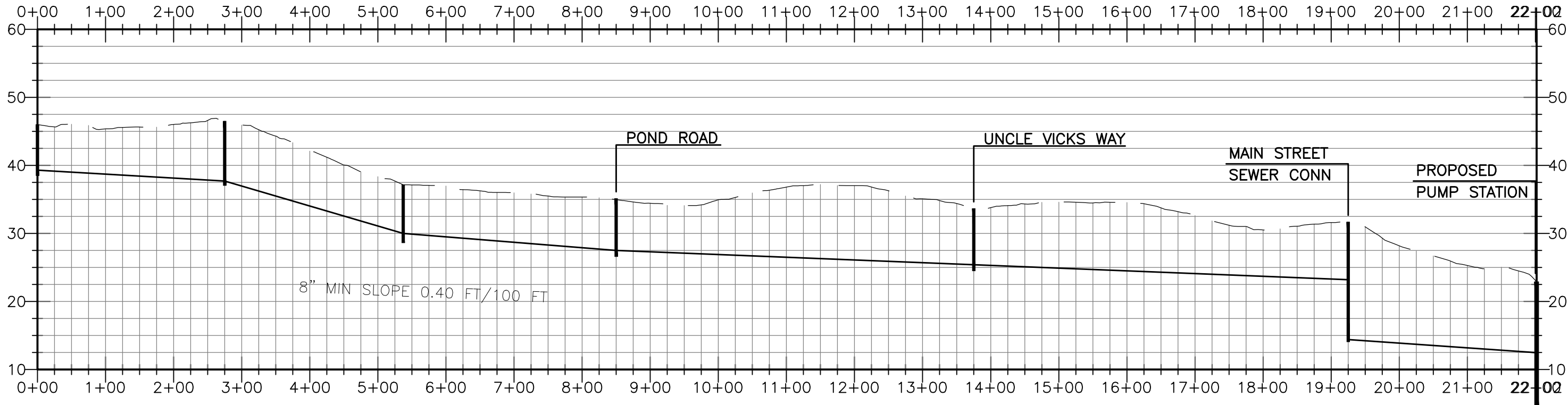
TOWN OF ORLEANS, MA
WATER QUALITY AND WASTEWATER
PLANNING SERVICES

CONCEPTUAL LAYOUT OF
MEETINGHOUSE AREA SEWERS

AECOM
January 2016

Monument Road

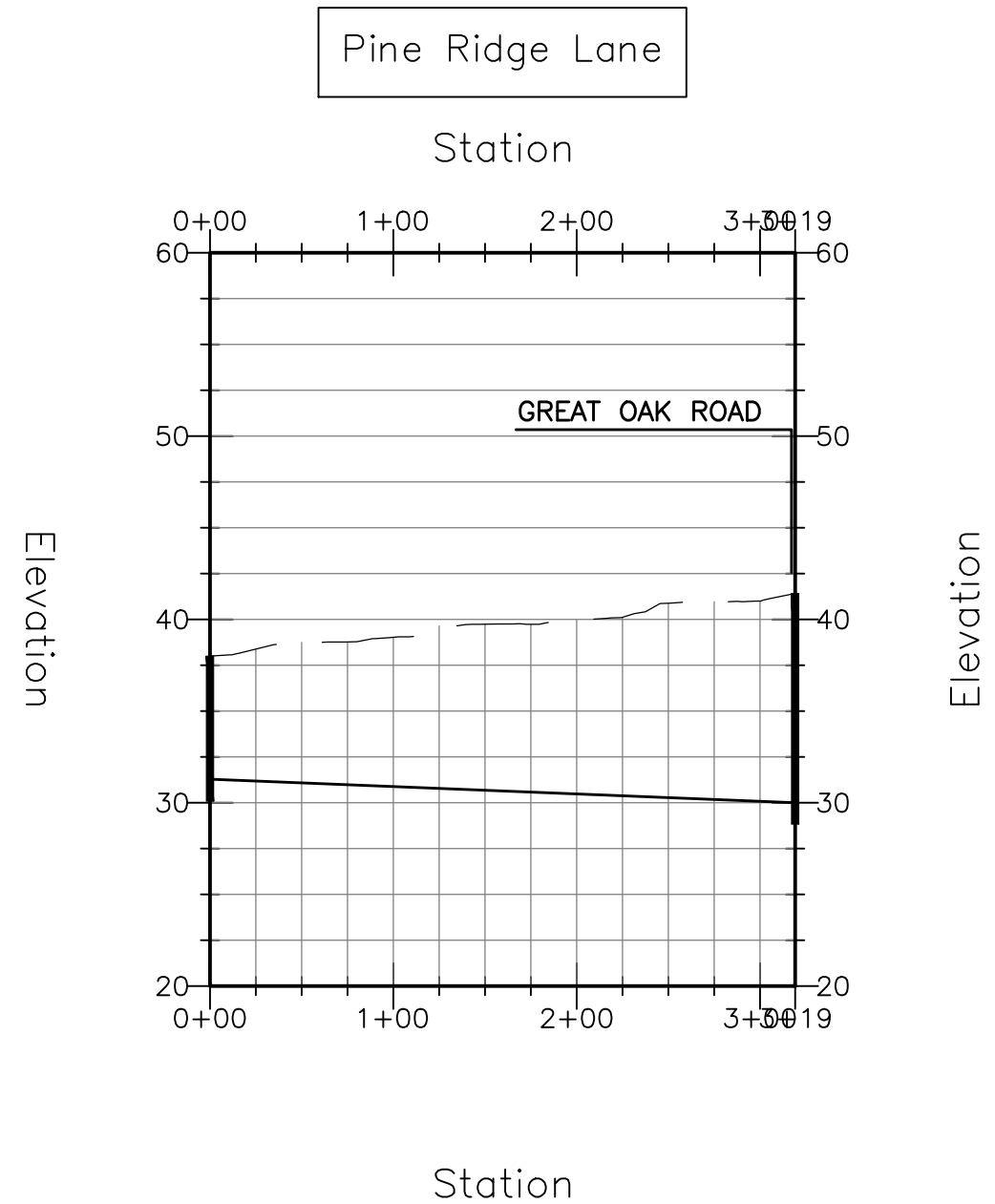
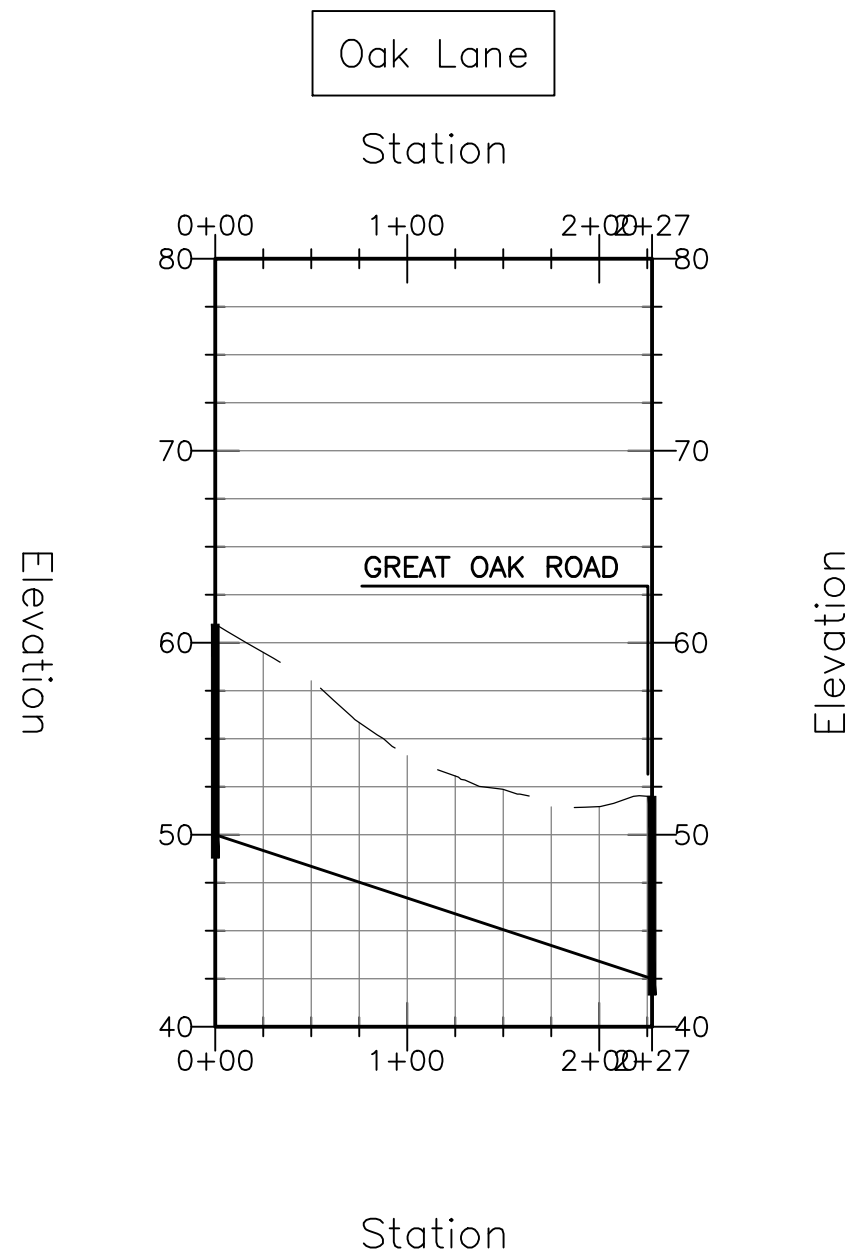
Station



Station

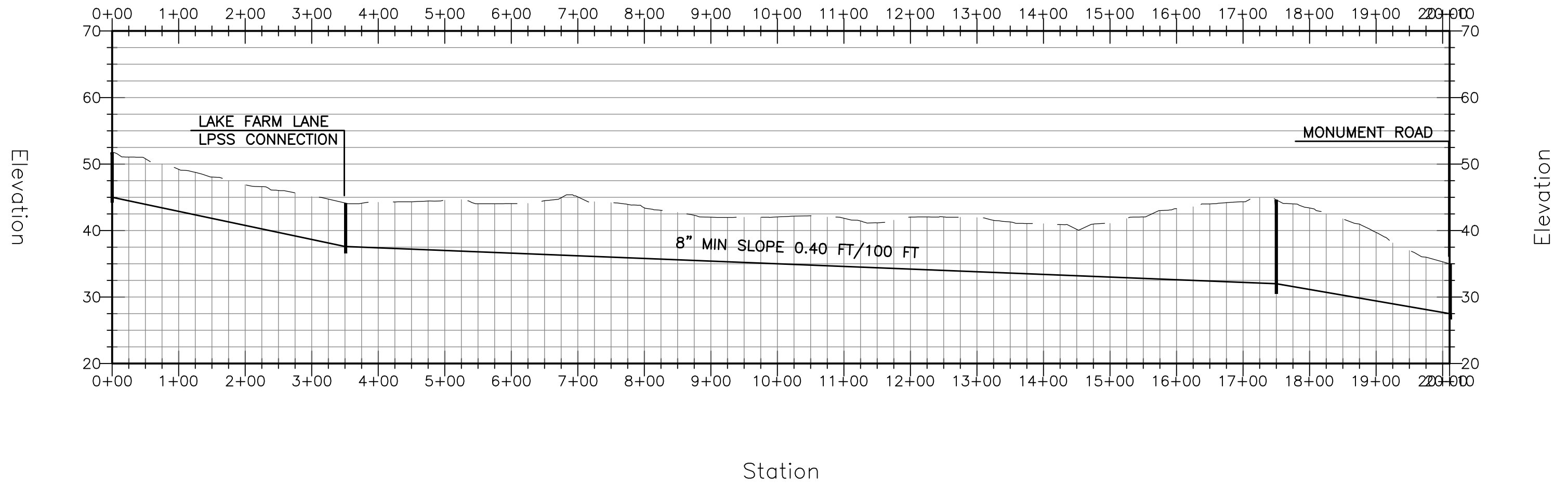
TOWN OF ORLEANS, MA
WATER QUALITY AND WASTEWATER
PLANNING SERVICES

CONCEPTUAL LAYOUT OF
MEETINGHOUSE AREA SEWERS



Pond Road

Station



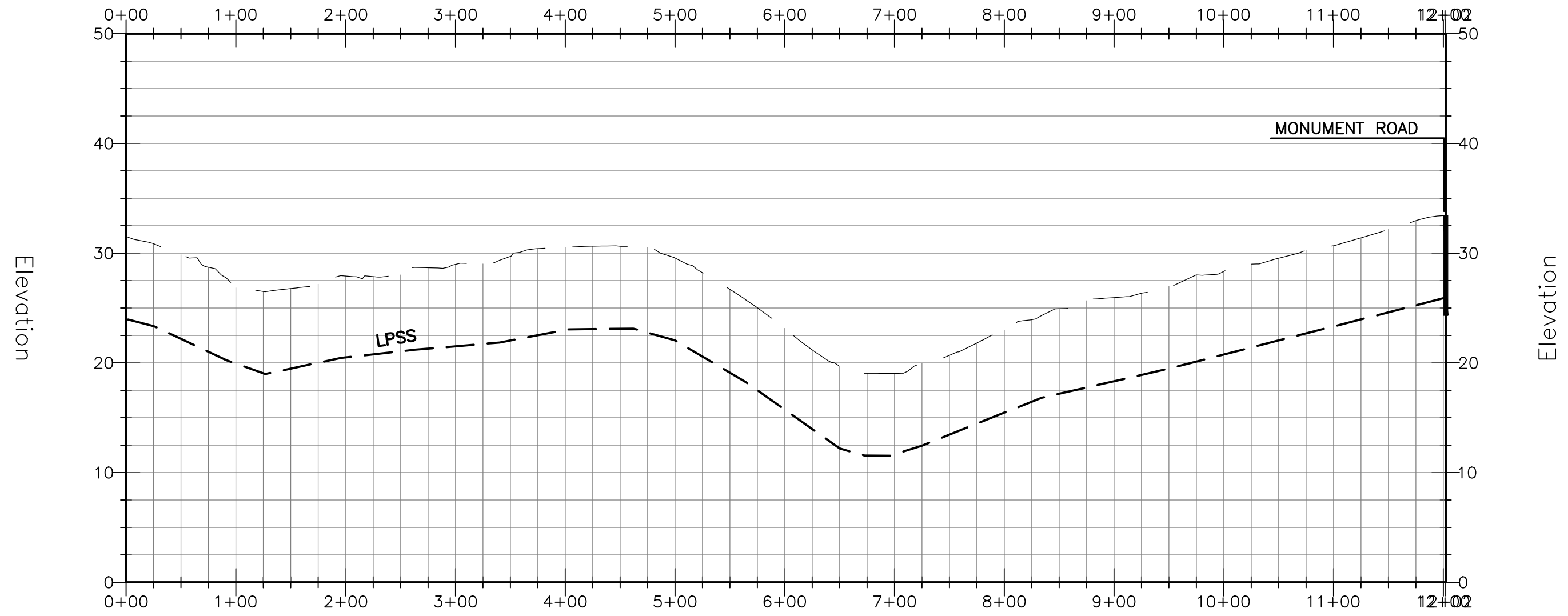
TOWN OF ORLEANS, MA
WATER QUALITY AND WASTEWATER
PLANNING SERVICES

CONCEPTUAL LAYOUT OF
MEETINGHOUSE AREA SEWERS

AECOM
January 2016

Uncle Vicks Way

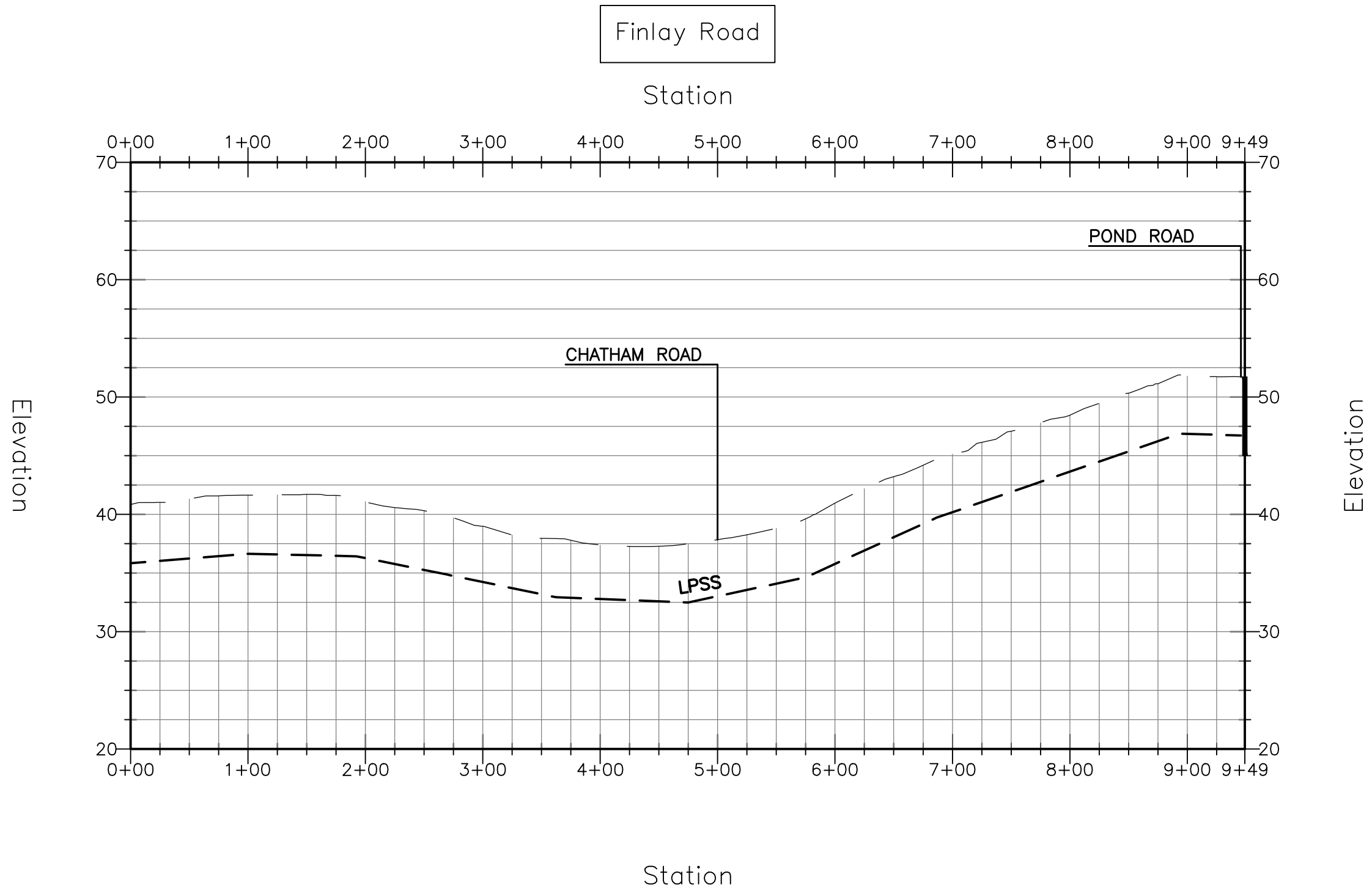
Station



Station

TOWN OF ORLEANS, MA
WATER QUALITY AND WASTEWATER
PLANNING SERVICES

CONCEPTUAL LAYOUT OF
MEETINGHOUSE AREA SEWERS

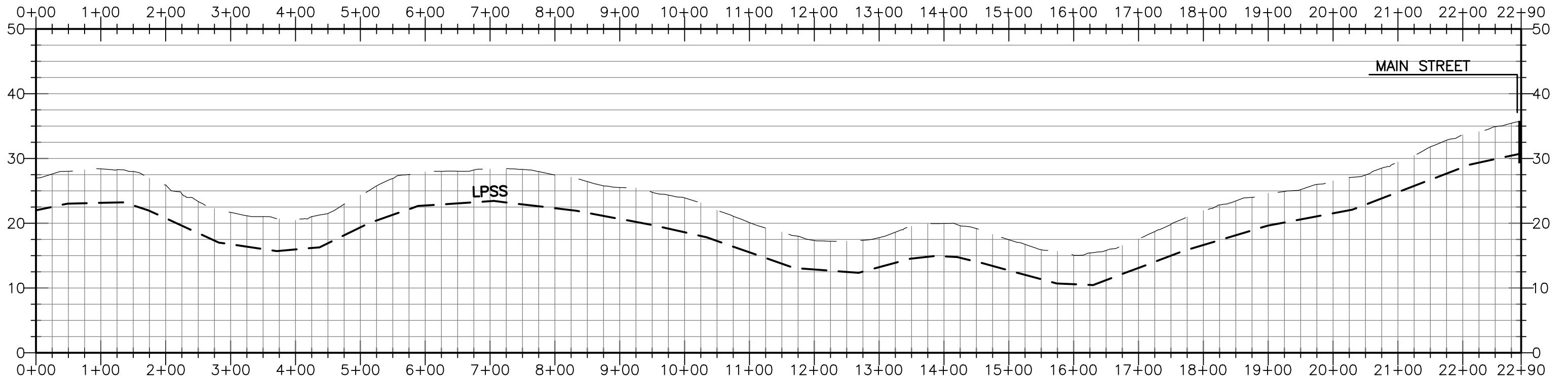


TOWN OF ORLEANS, MA
 WATER QUALITY AND WASTEWATER
 PLANNING SERVICES

CONCEPTUAL LAYOUT OF
 MEETINGHOUSE AREA SEWERS

River Road

Station



Station

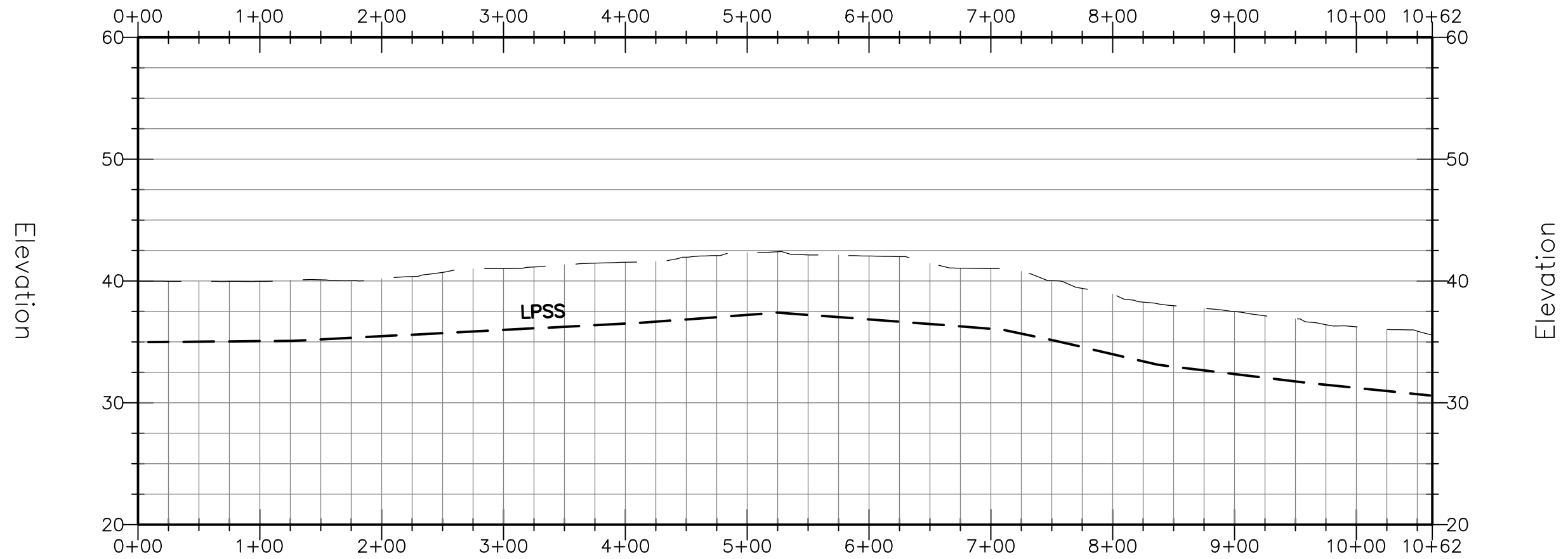
TOWN OF ORLEANS, MA
WATER QUALITY AND WASTEWATER
PLANNING SERVICES

CONCEPTUAL LAYOUT OF
MEETINGHOUSE AREA SEWERS

AECOM
January 2016

Chatham Road

Station



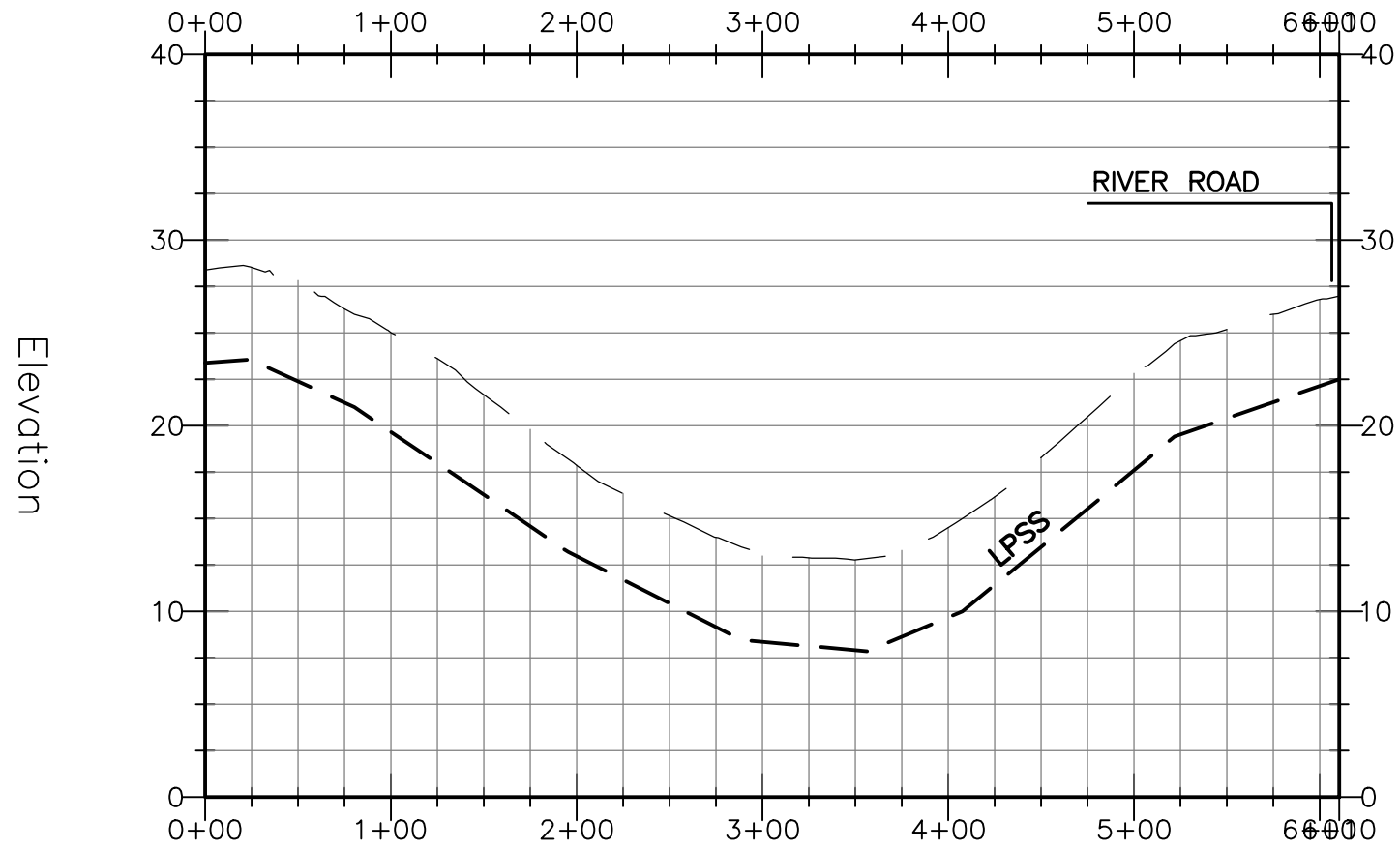
Station

TOWN OF ORLEANS, MA
WATER QUALITY AND WASTEWATER
PLANNING SERVICES

CONCEPTUAL LAYOUT OF
MEETINGHOUSE AREA SEWERS

Packet Landing

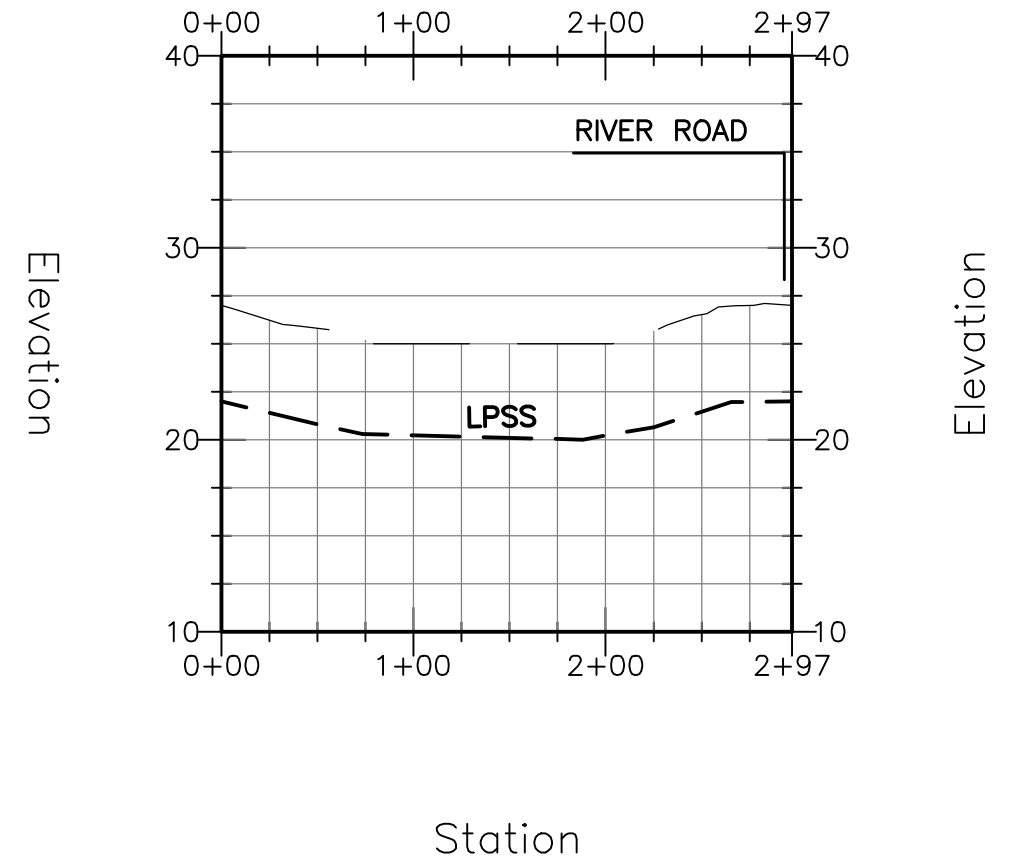
Station



Station

Linden Lane

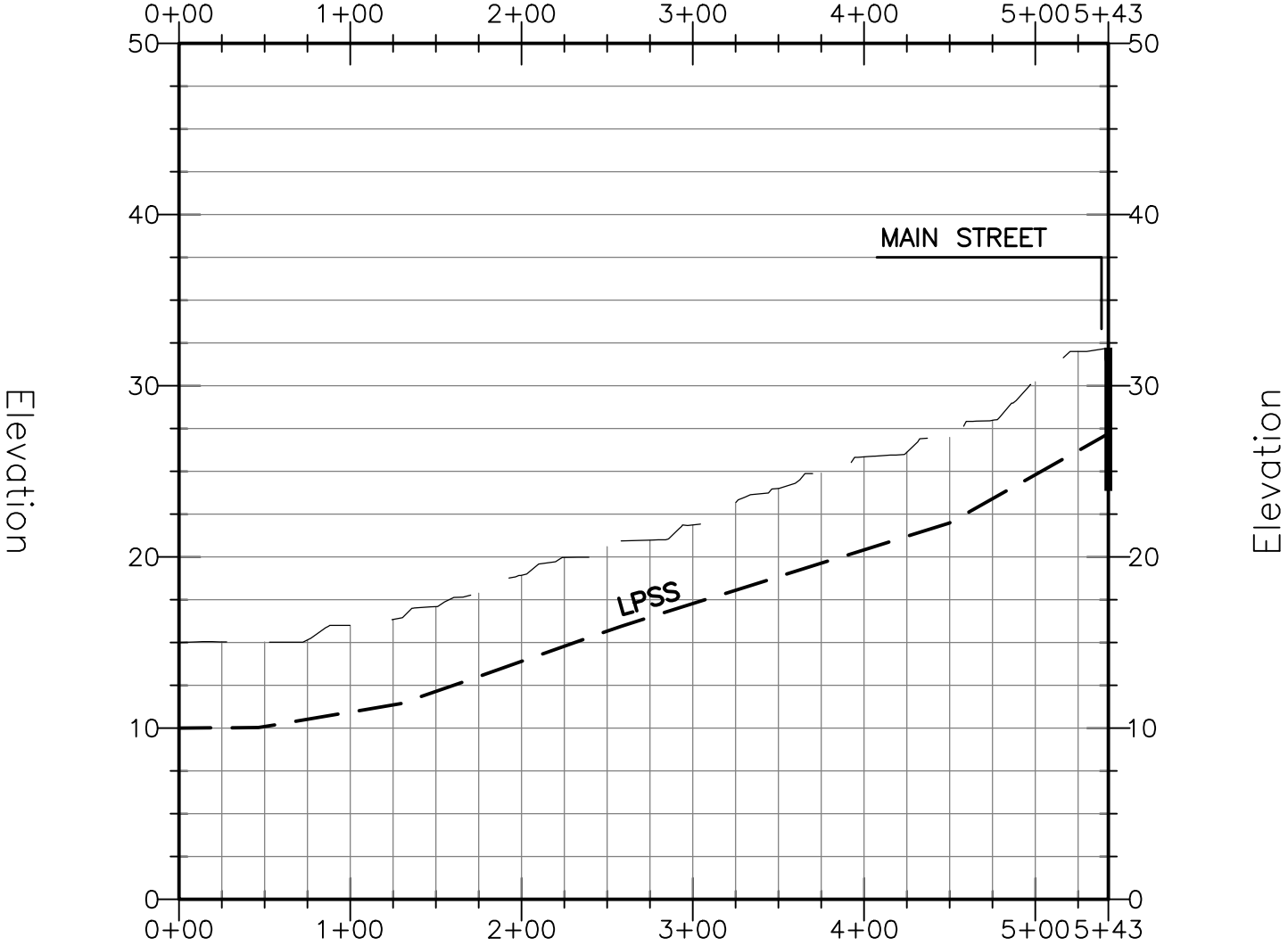
Station



Station

Minister Prim

Station



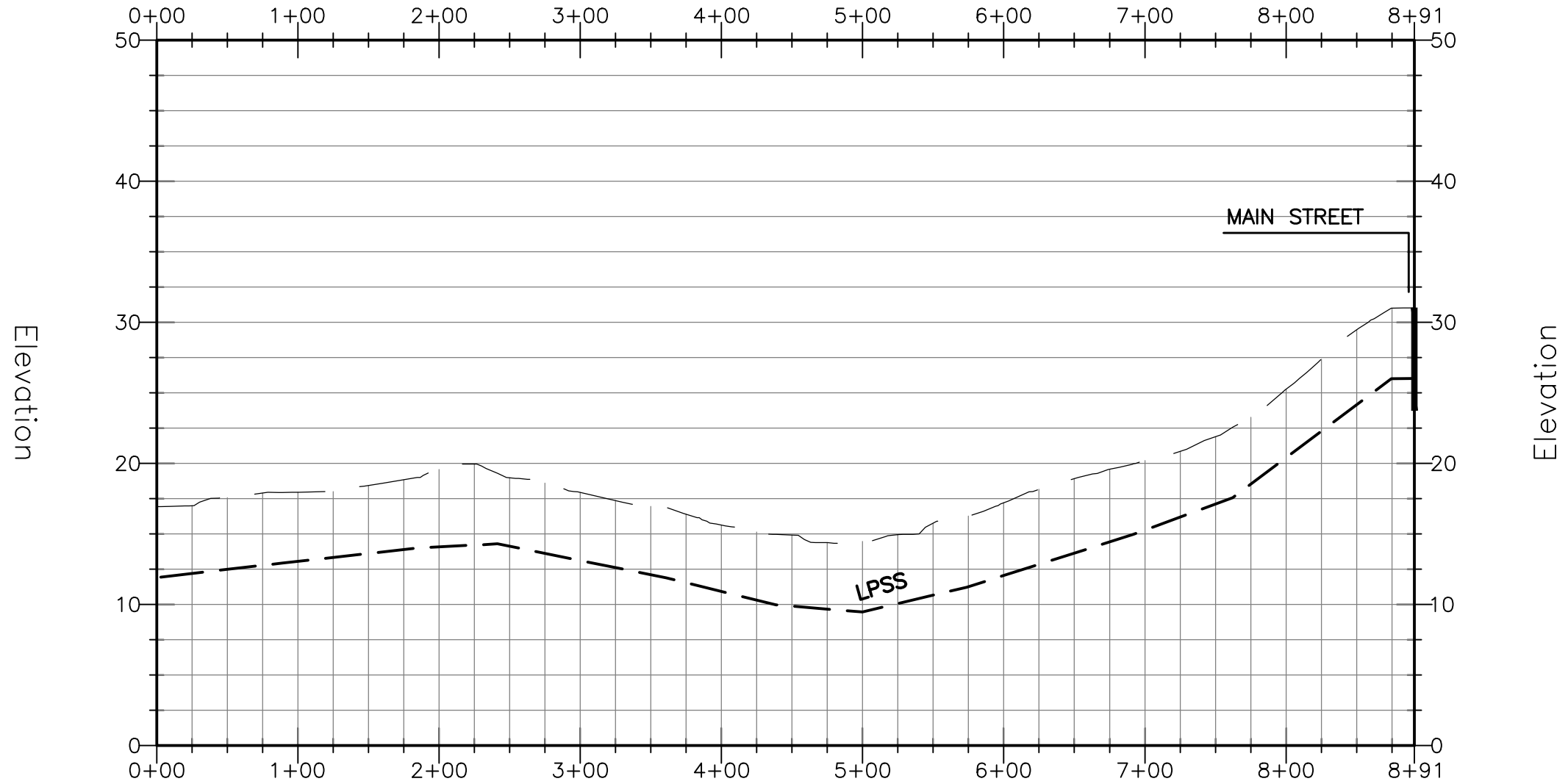
Station

TOWN OF ORLEANS, MA
WATER QUALITY AND WASTEWATER
PLANNING SERVICES

CONCEPTUAL LAYOUT OF
MEETINGHOUSE AREA SEWERS

Deerwood Park

Station



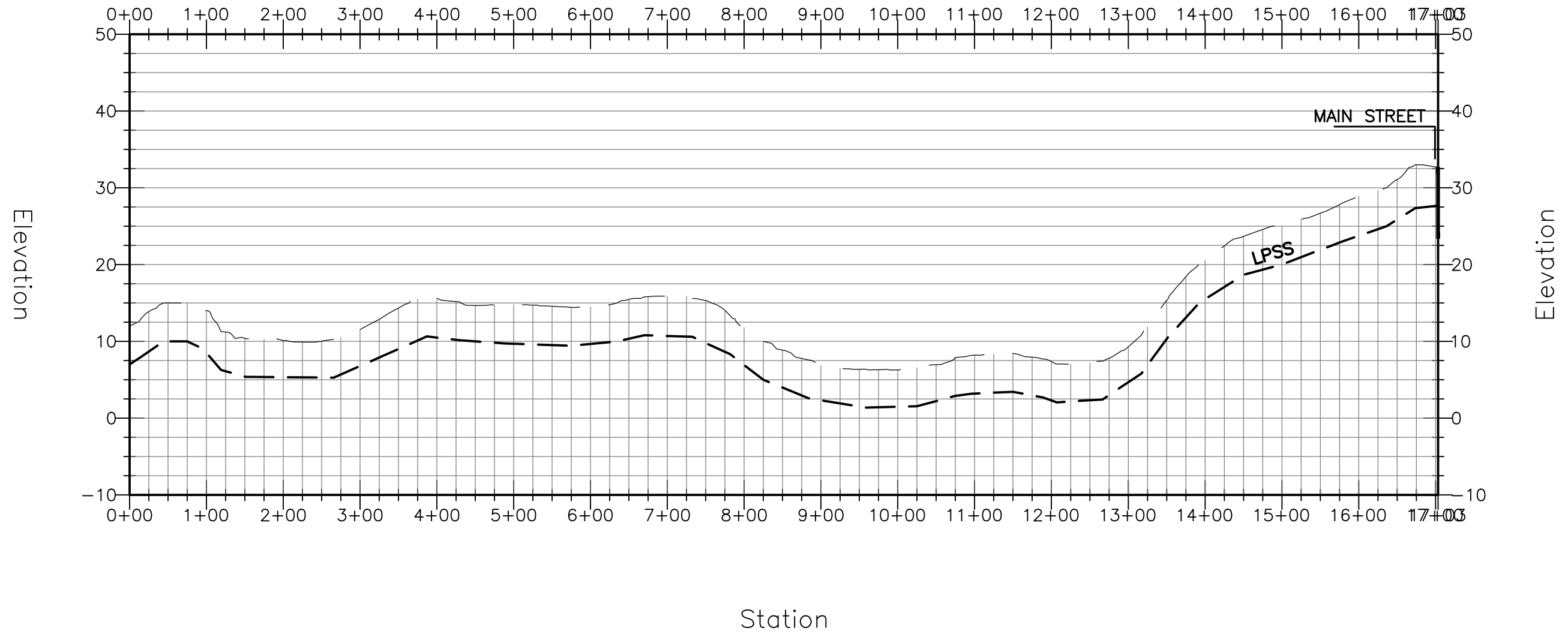
Station

TOWN OF ORLEANS, MA
WATER QUALITY AND WASTEWATER
PLANNING SERVICES

CONCEPTUAL LAYOUT OF
MEETINGHOUSE AREA SEWERS

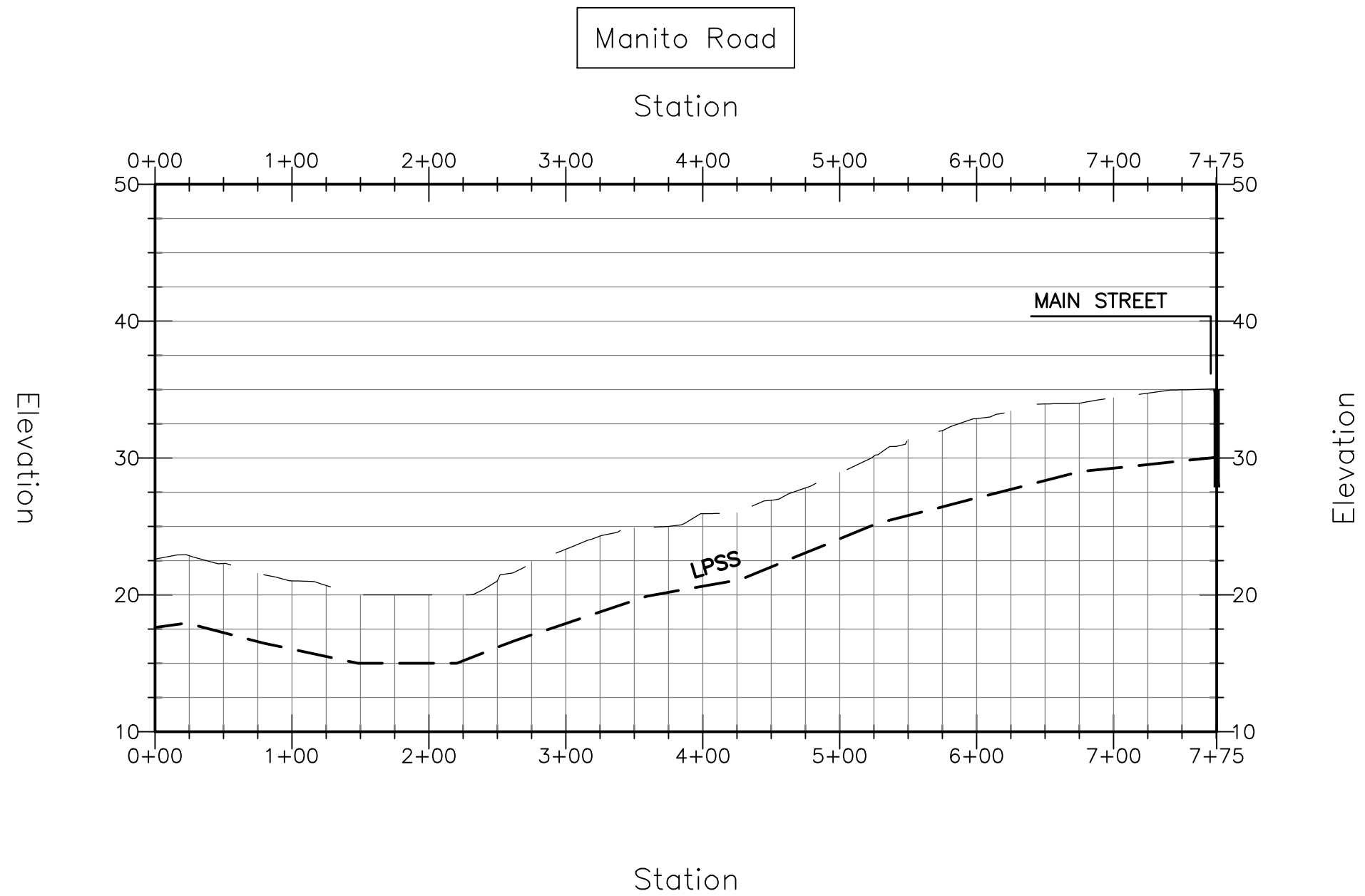
Loomis Lane

Station



TOWN OF ORLEANS, MA
WATER QUALITY AND WASTEWATER
PLANNING SERVICES

CONCEPTUAL LAYOUT OF
MEETINGHOUSE AREA SEWERS

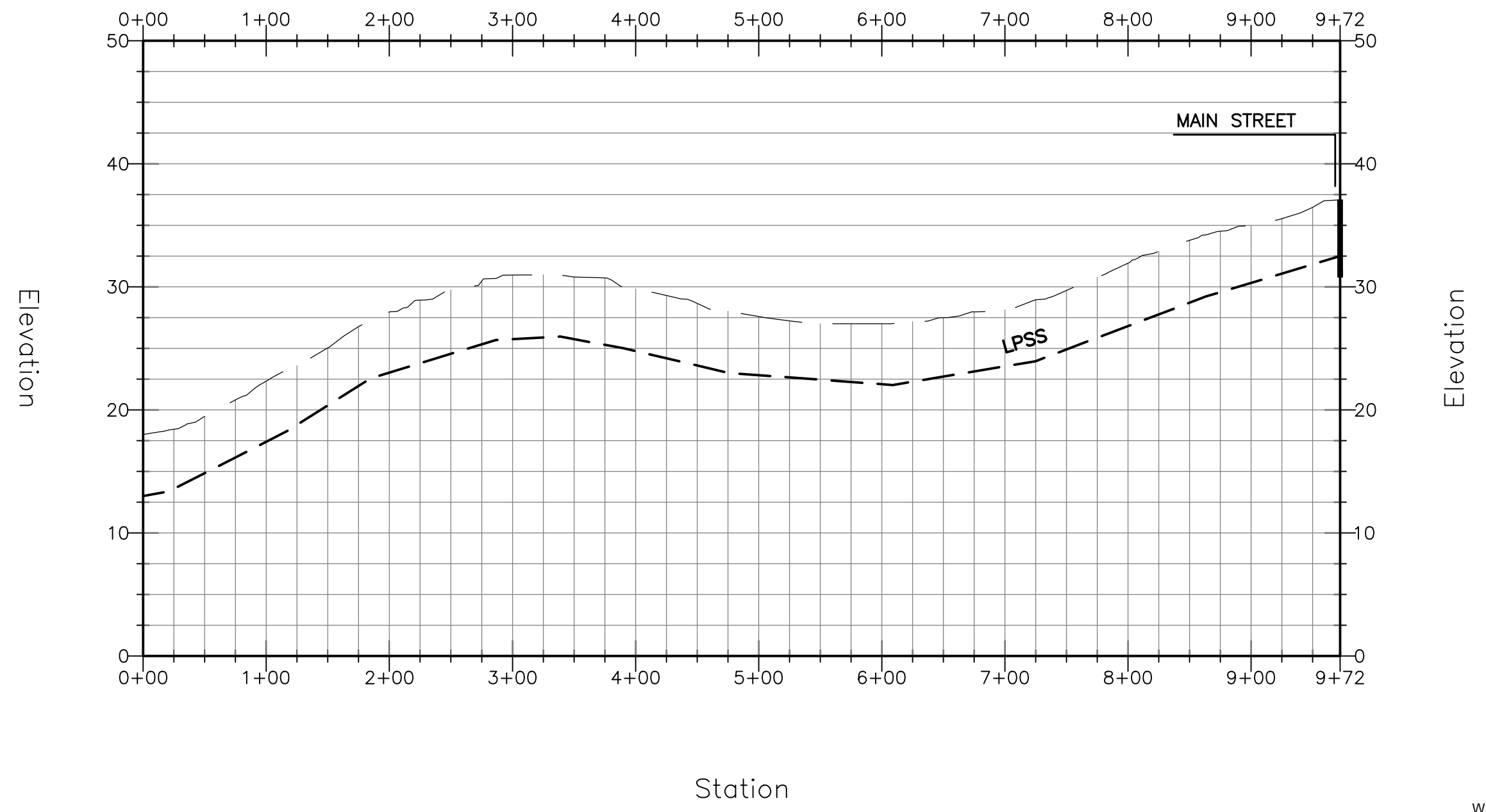


TOWN OF ORLEANS, MA
 WATER QUALITY AND WASTEWATER
 PLANNING SERVICES

CONCEPTUAL LAYOUT OF
 MEETINGHOUSE AREA SEWERS

Cheney Road

Station

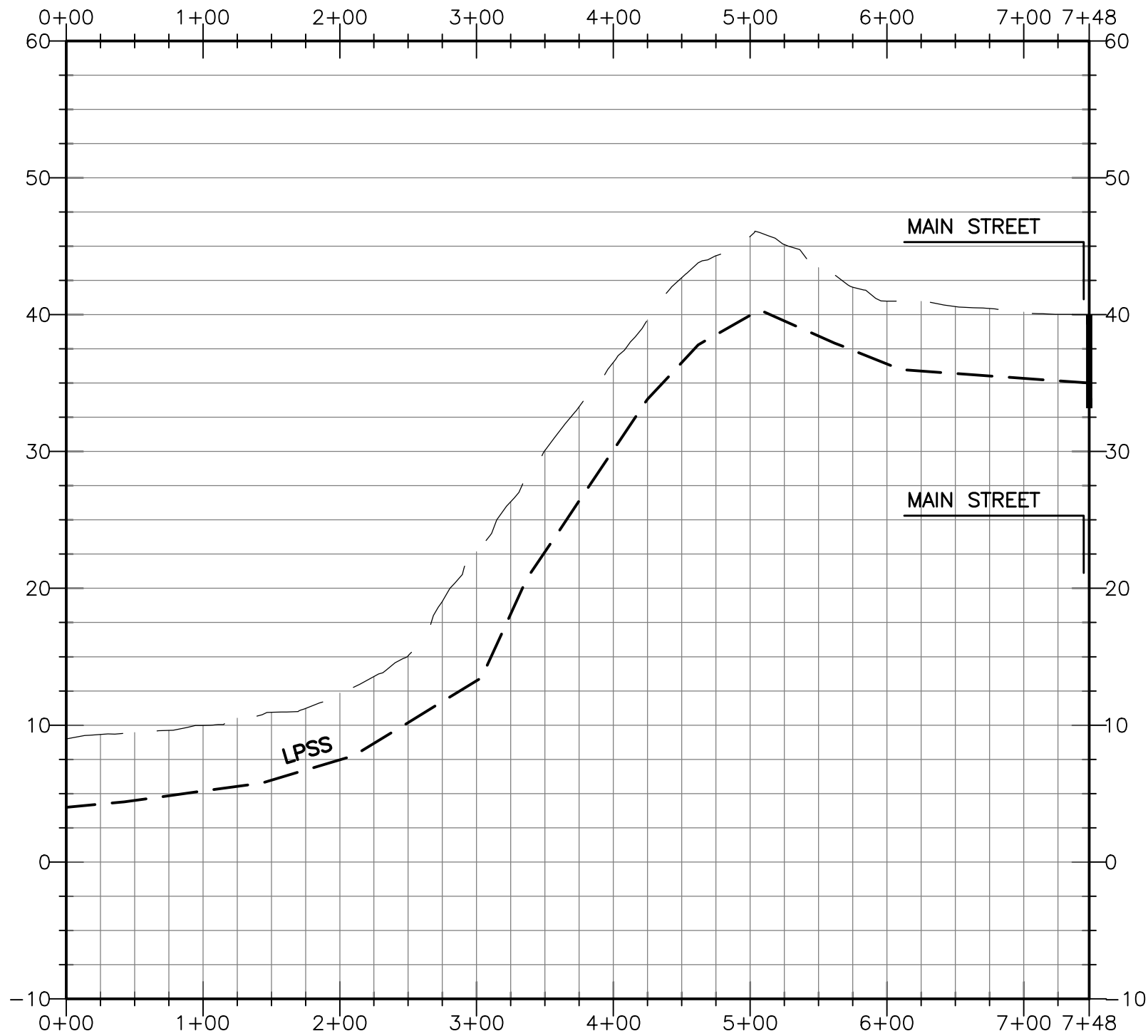


TOWN OF ORLEANS, MA
WATER QUALITY AND WASTEWATER
PLANNING SERVICES

CONCEPTUAL LAYOUT OF
MEETINGHOUSE AREA SEWERS

Grist Road

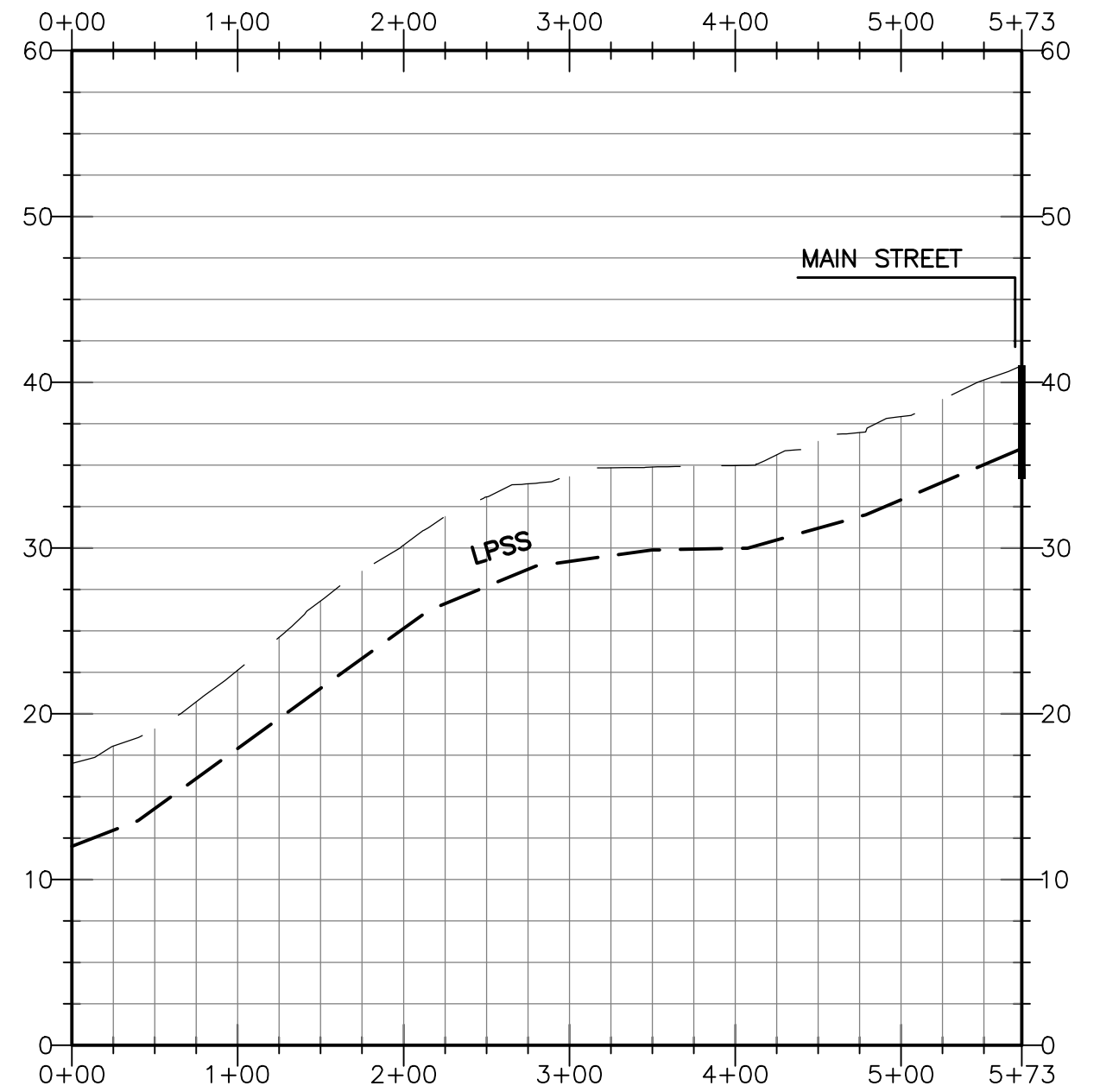
Station



Station

Lewis Road

Station



Station

Elevation

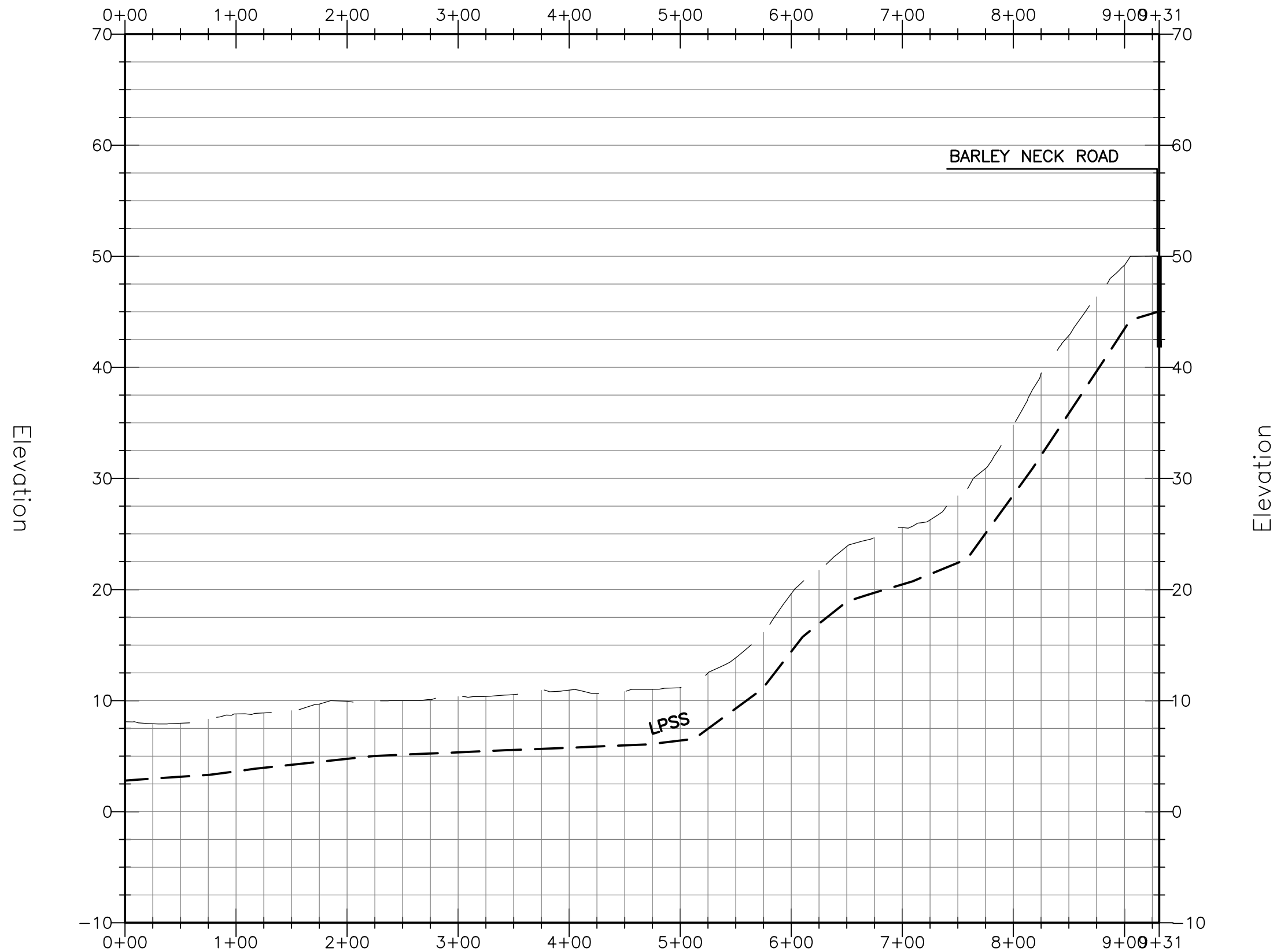
TOWN OF ORLEANS, MA
WATER QUALITY AND WASTEWATER
PLANNING SERVICES

CONCEPTUAL LAYOUT OF
MEETINGHOUSE AREA SEWERS

AECOM
January 2016

High Tide Lane

Station

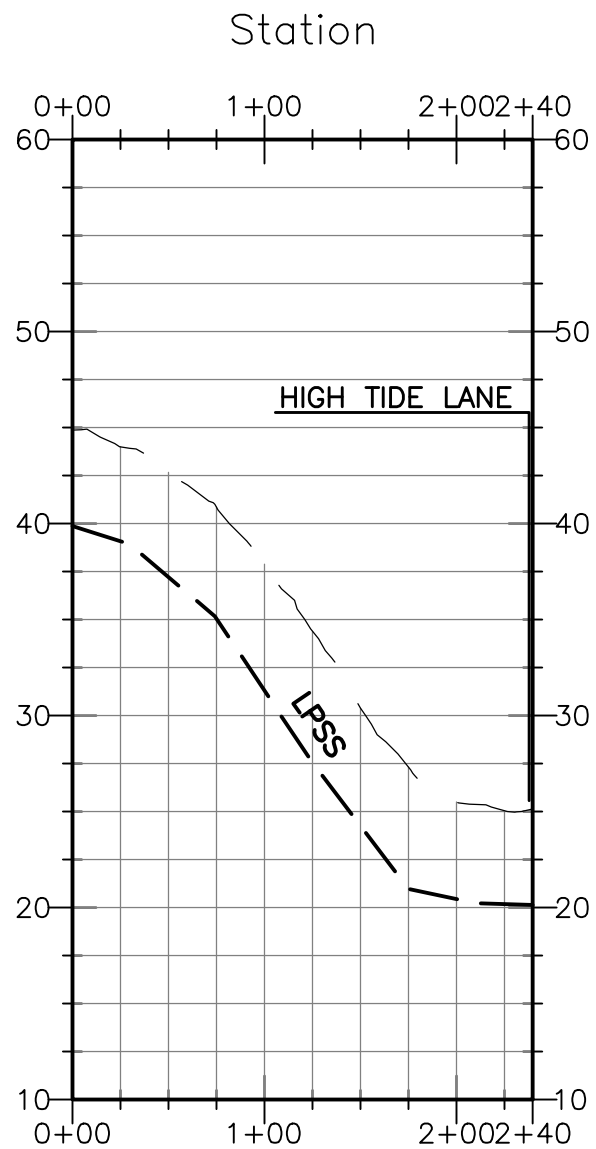


TOWN OF ORLEANS, MA
WATER QUALITY AND WASTEWATER
PLANNING SERVICES

CONCEPTUAL LAYOUT OF
MEETINGHOUSE AREA SEWERS

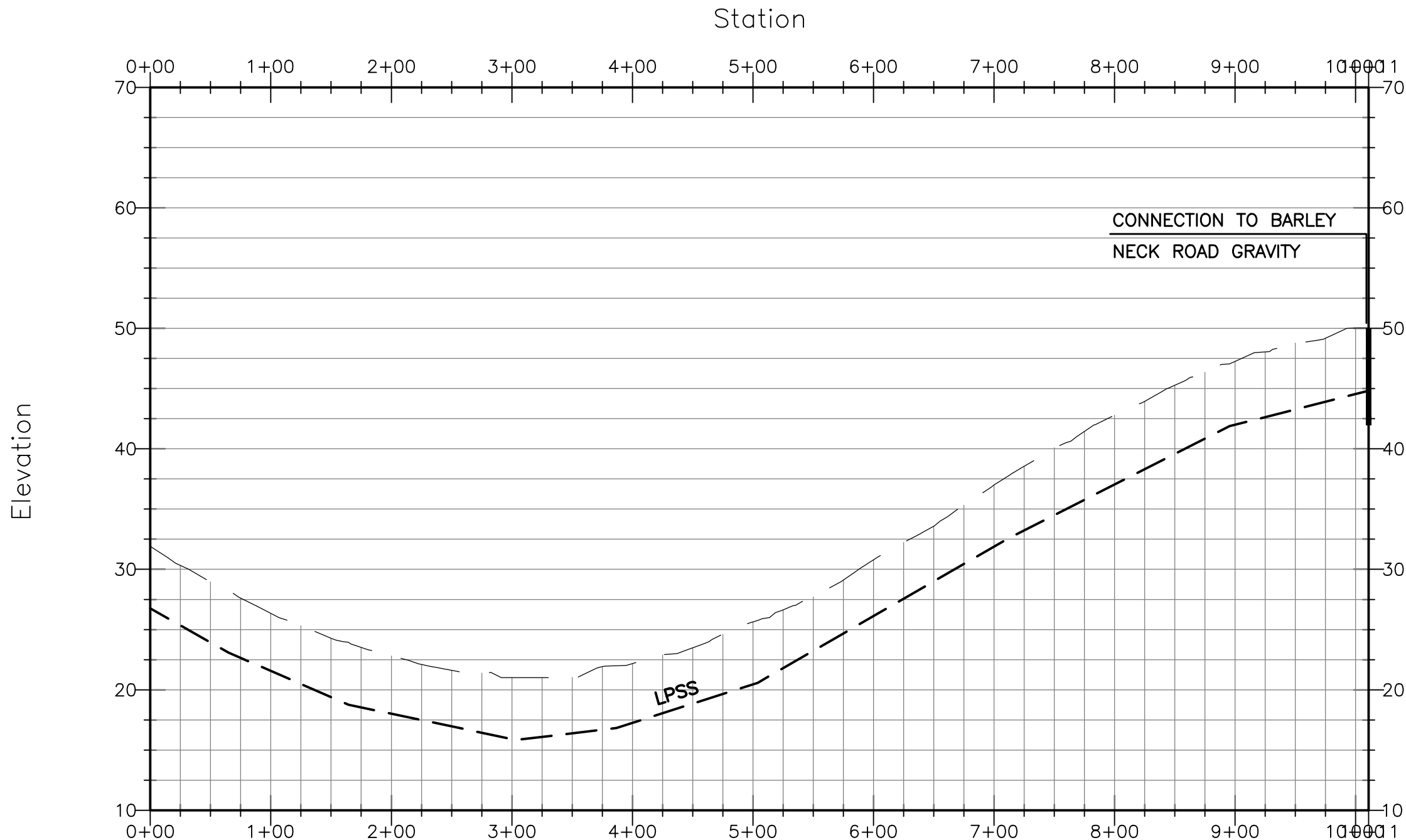
AECOM
January 2016

Cedar Way



Station

Barley Neck Road LPSS



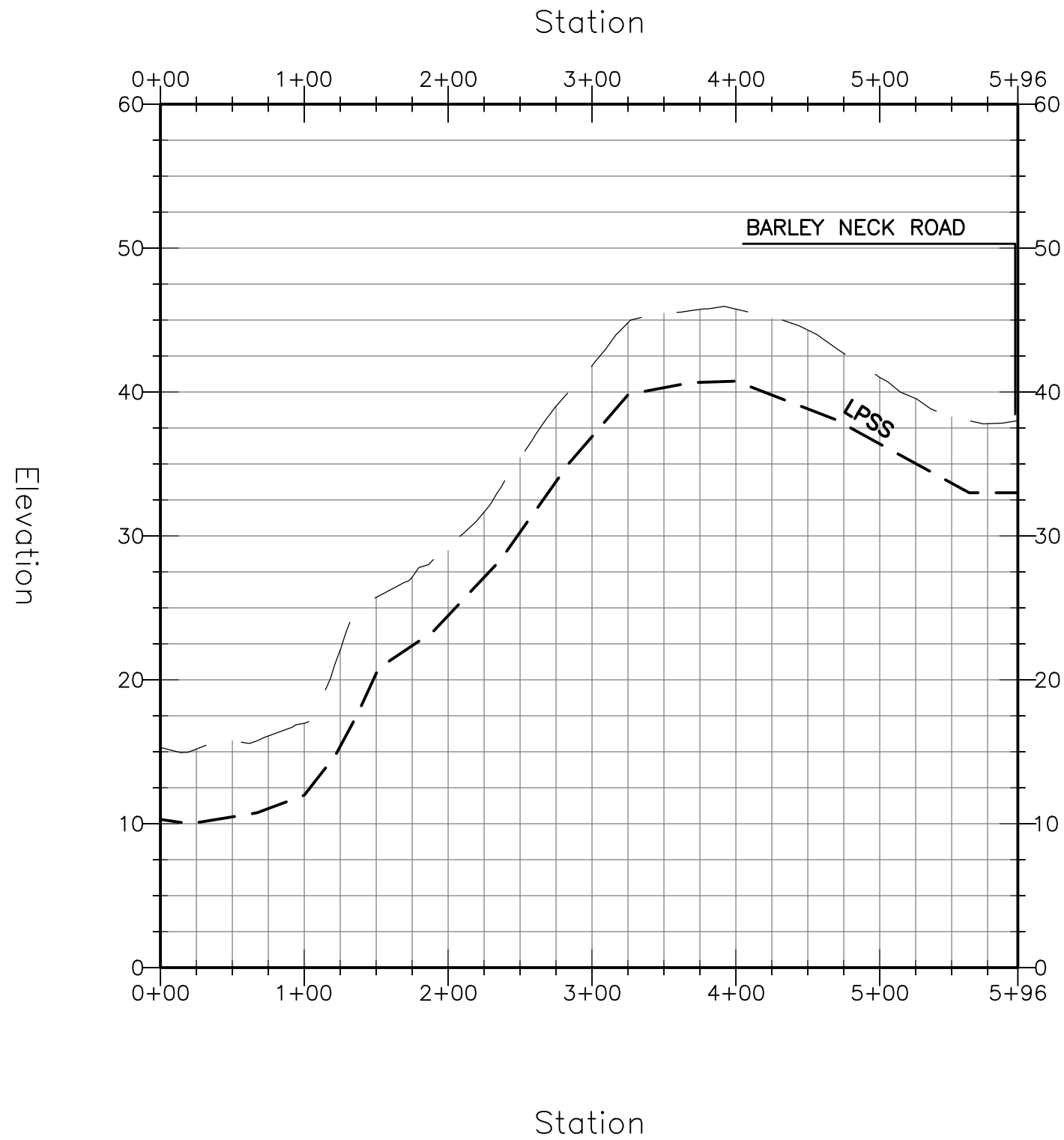
Station

TOWN OF ORLEANS, MA
WATER QUALITY AND WASTEWATER
PLANNING SERVICES

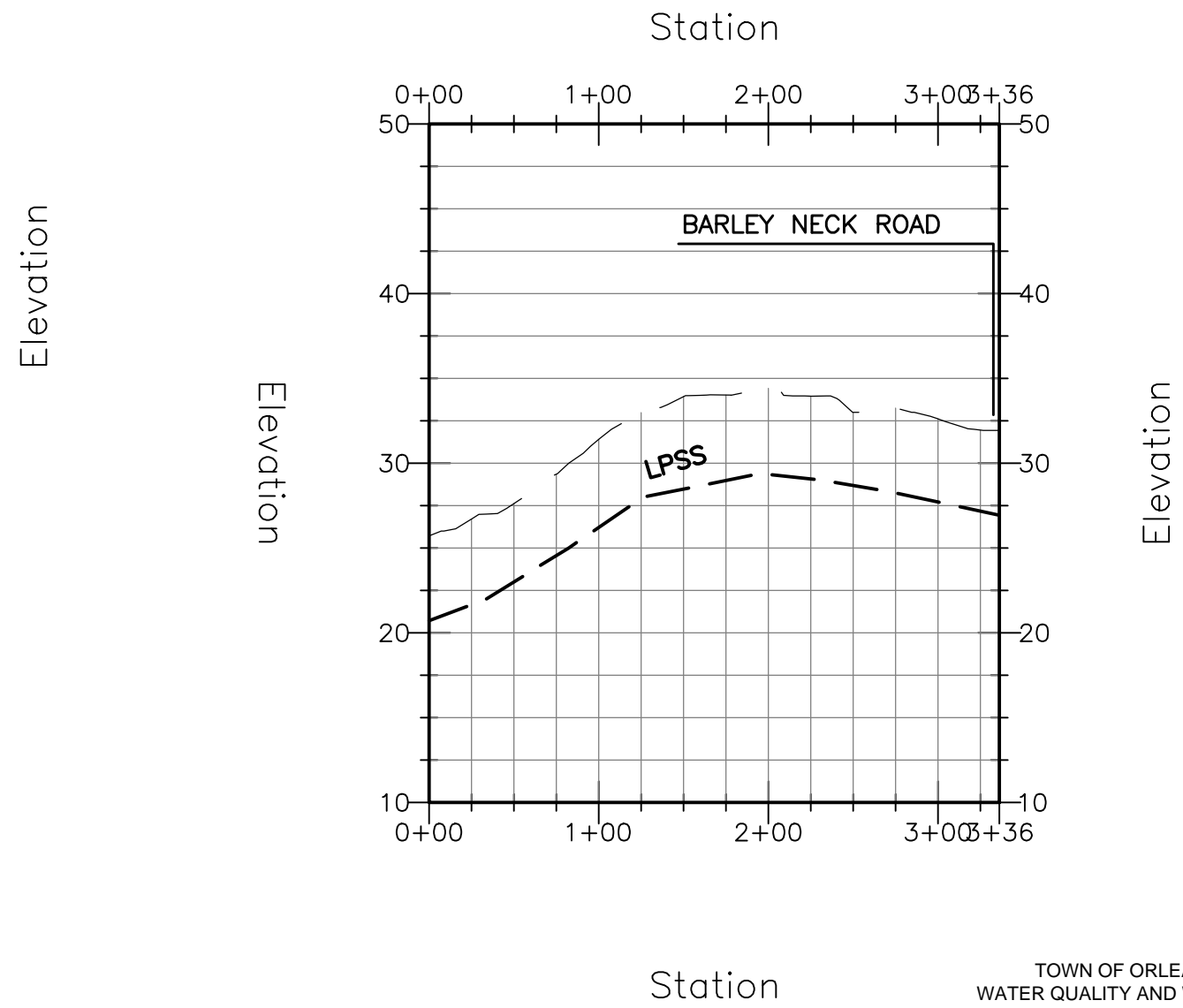
CONCEPTUAL LAYOUT OF
MEETINGHOUSE AREA SEWERS

AECOM
January 2016

Windy Hill Lane

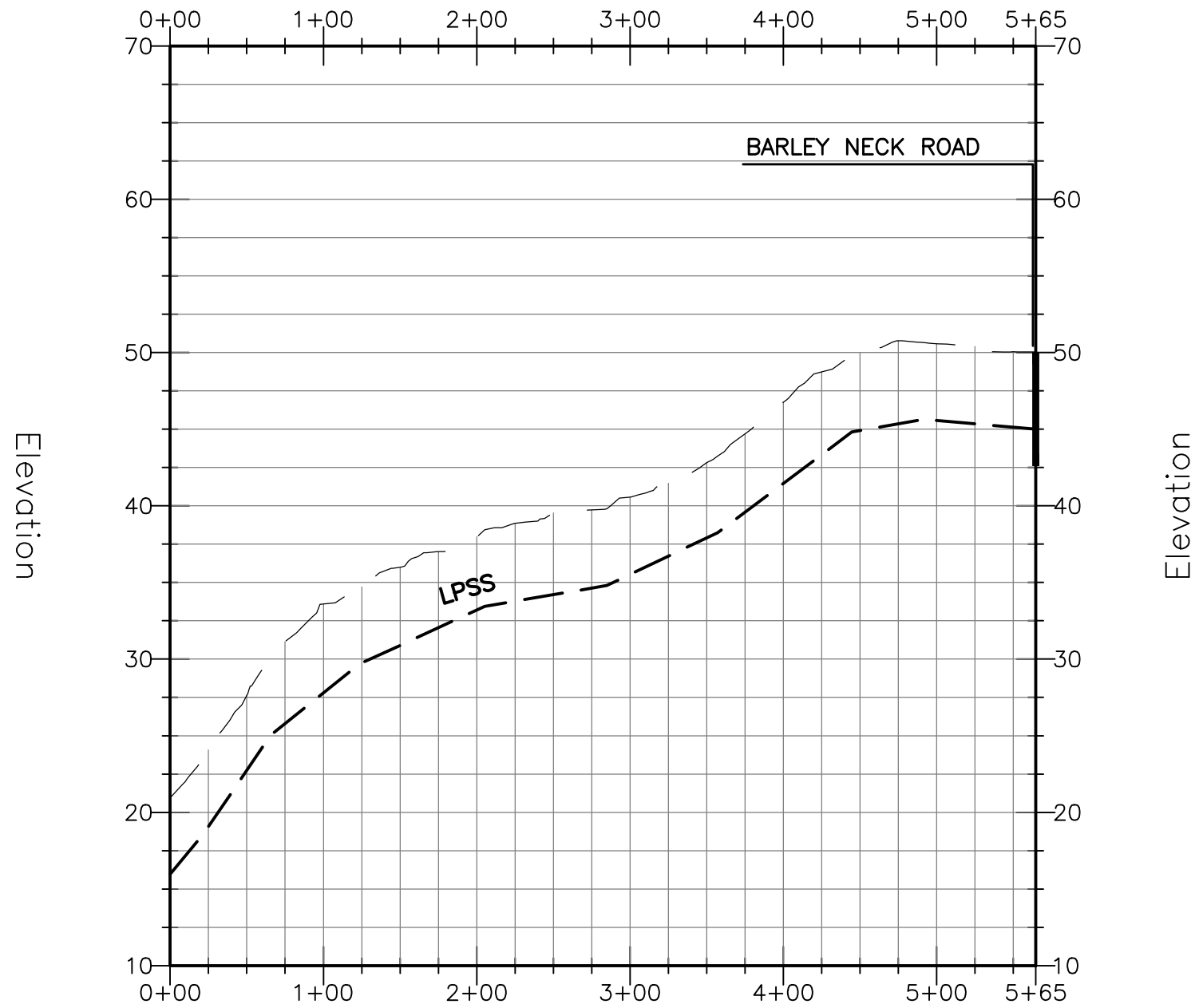


Harveys Lane



Pond View Road

Station



Elevation

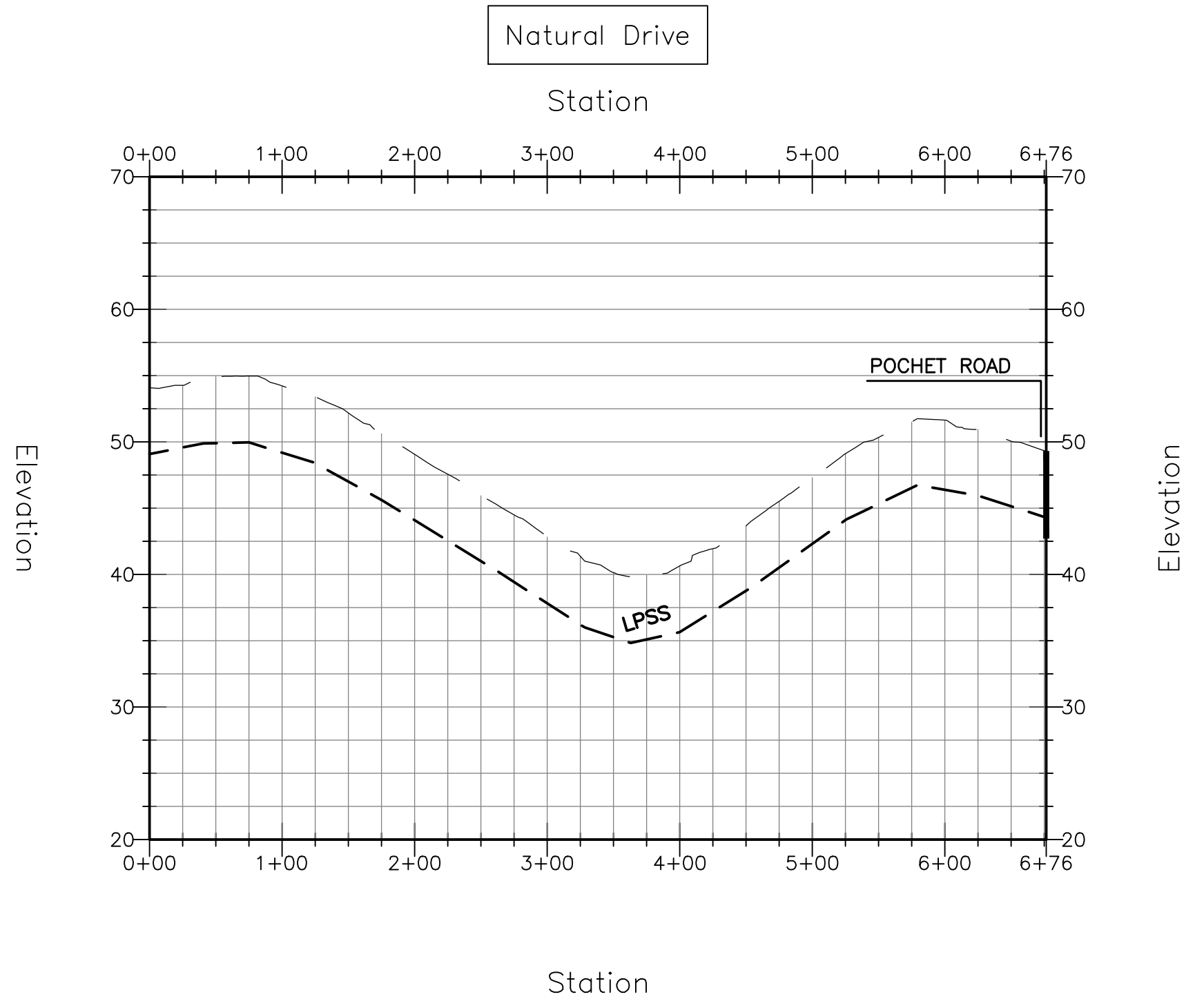
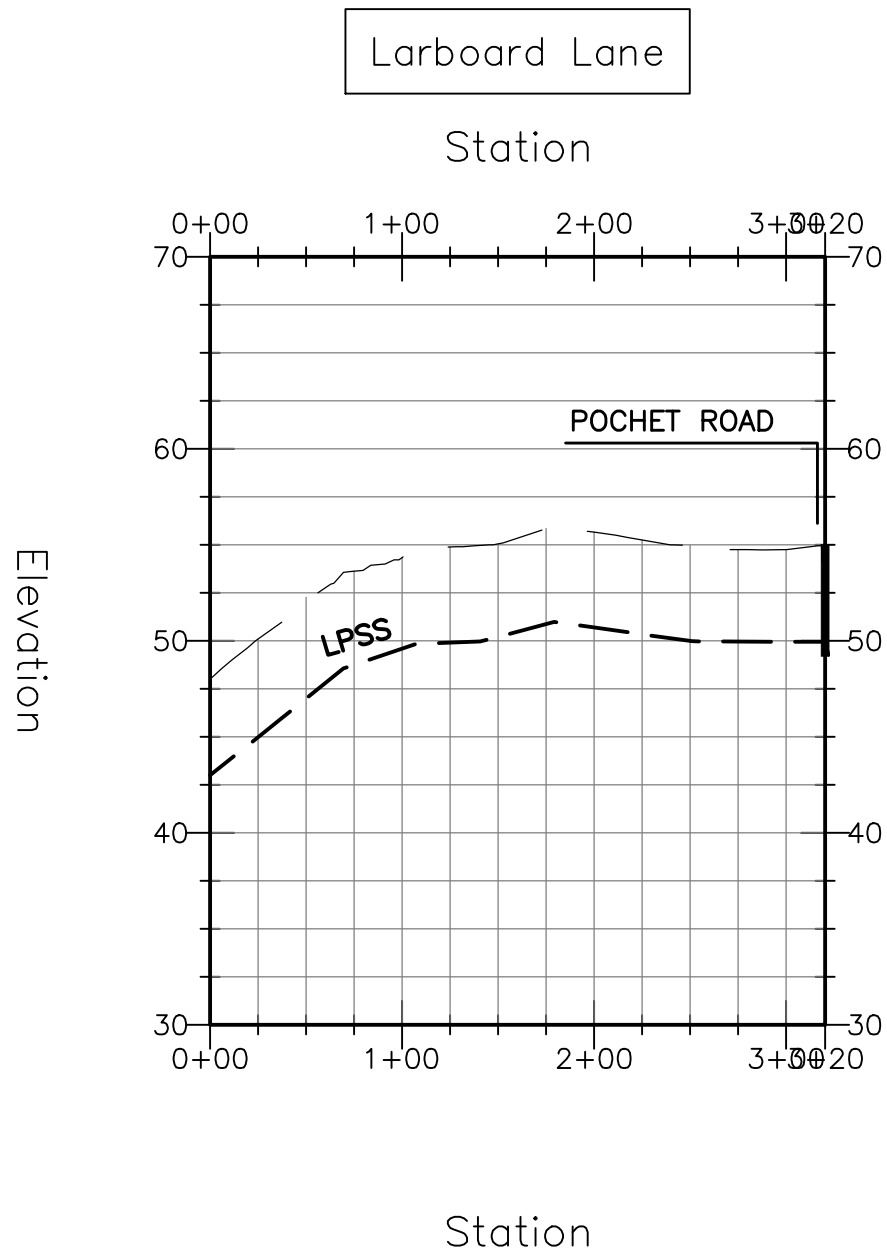
Elevation

Station

TOWN OF ORLEANS, MA
WATER QUALITY AND WASTEWATER
PLANNING SERVICES

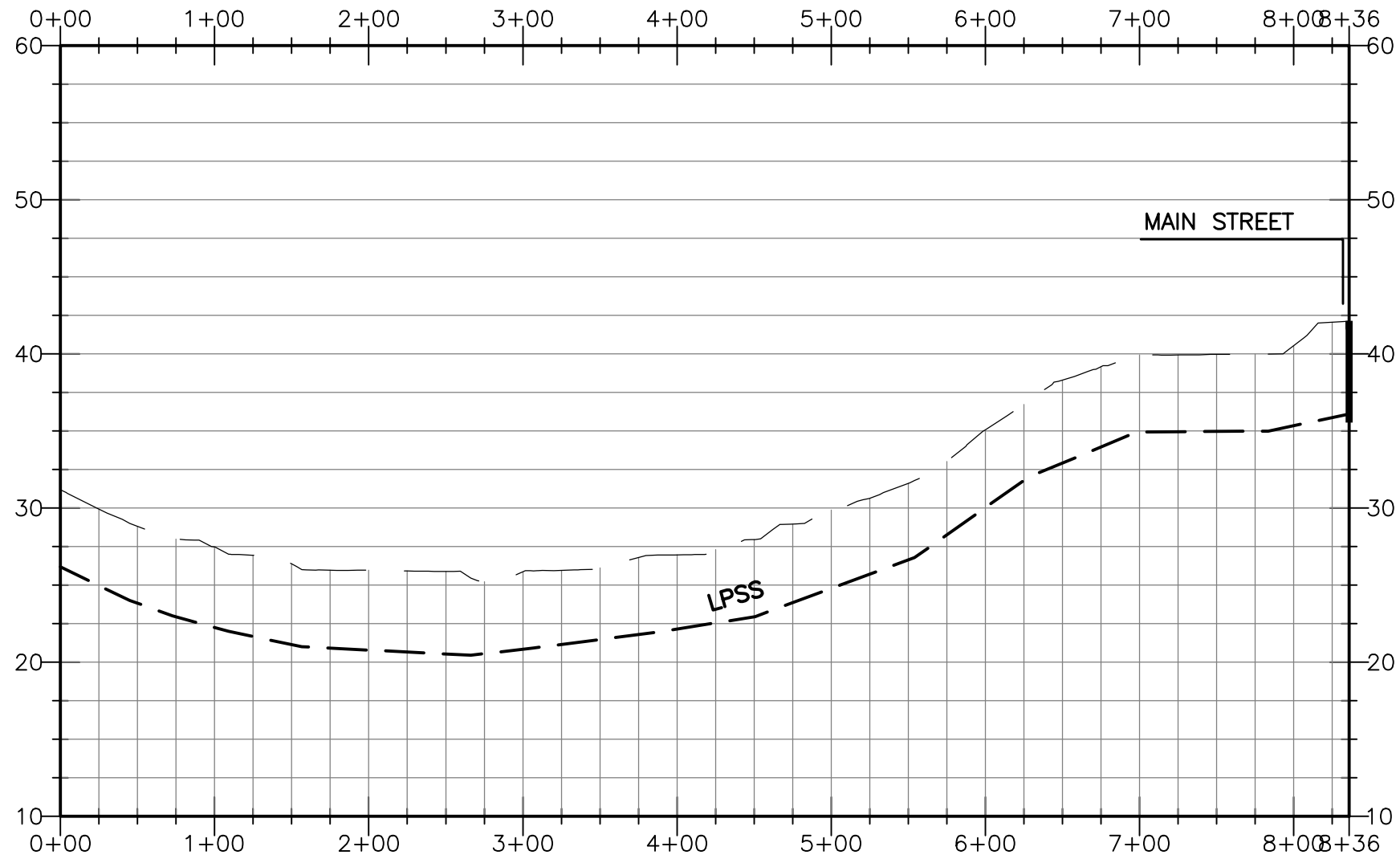
CONCEPTUAL LAYOUT OF
MEETINGHOUSE AREA SEWERS

AECOM
January 2016



Demott Way

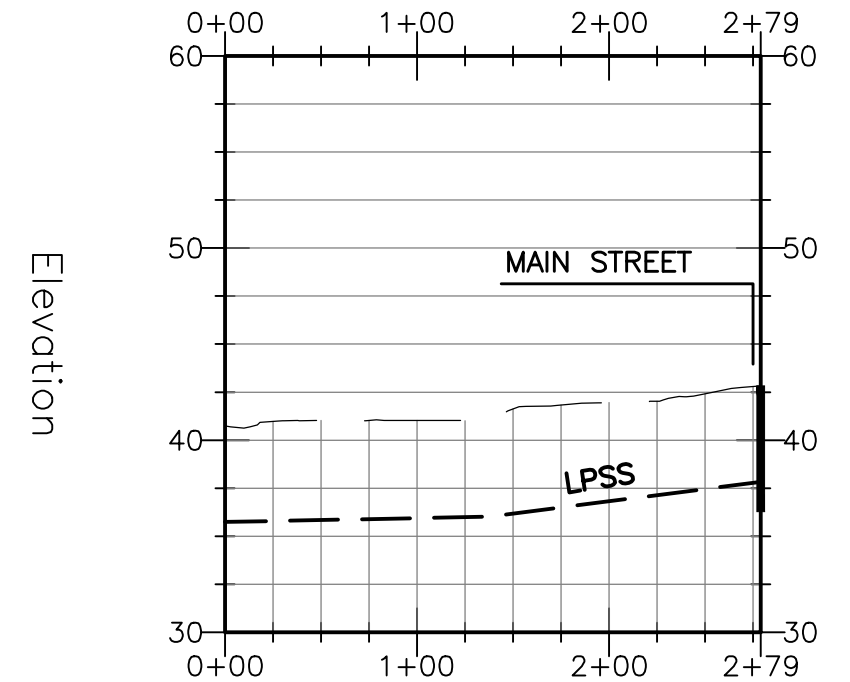
Station



Station

Mill Lane

Station



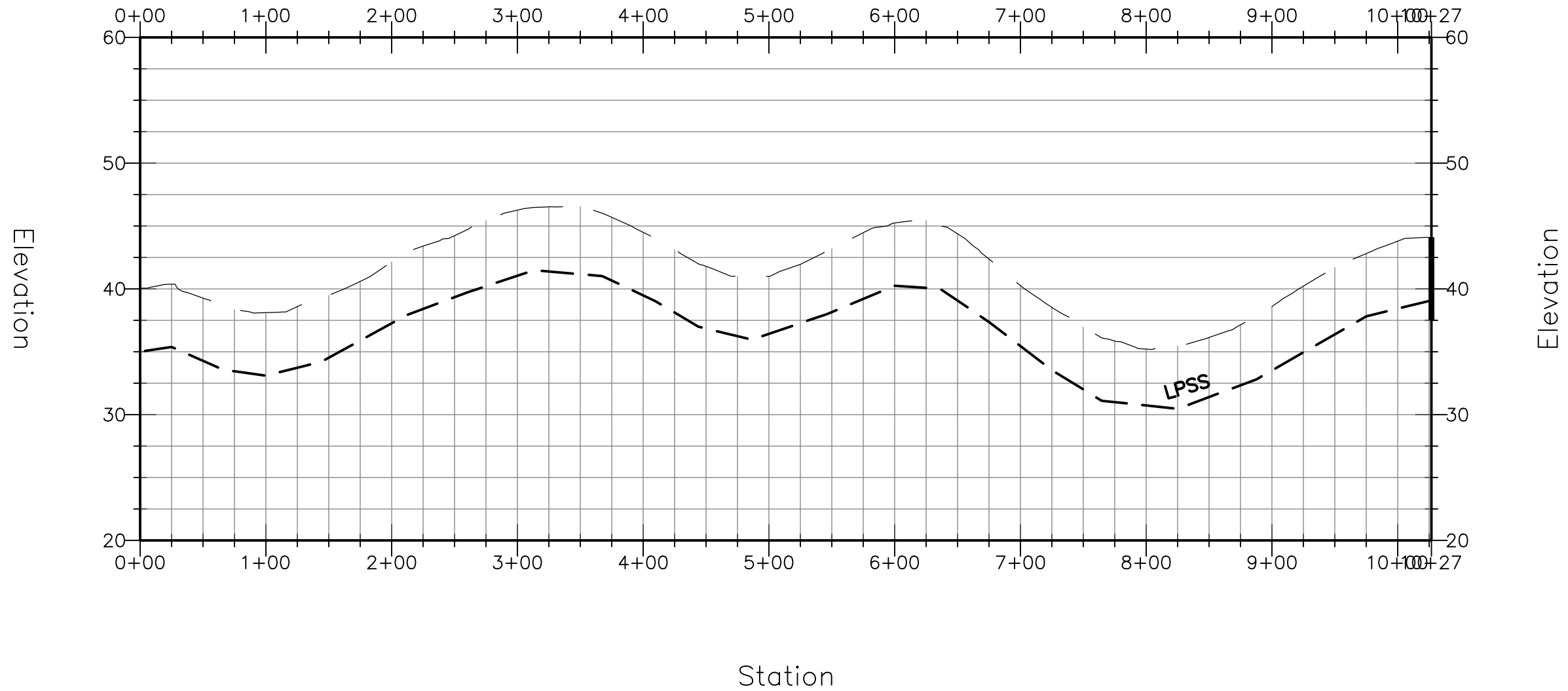
Station

TOWN OF ORLEANS, MA
 WATER QUALITY AND WASTEWATER
 PLANNING SERVICES

CONCEPTUAL LAYOUT OF
 MEETINGHOUSE AREA SEWERS

Lake Farm Lane

Station

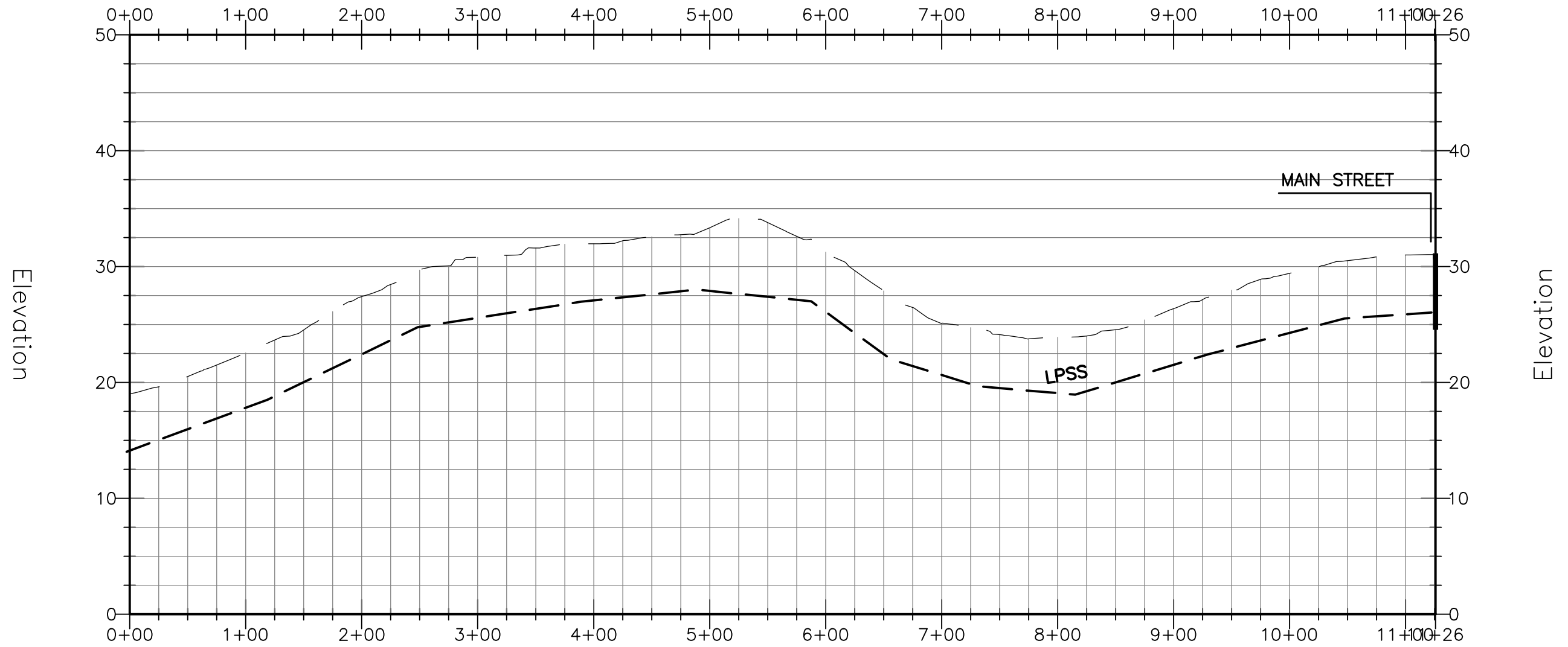


TOWN OF ORLEANS, MA
WATER QUALITY AND WASTEWATER
PLANNING SERVICES

CONCEPTUAL LAYOUT OF
MEETINGHOUSE AREA SEWERS

Karen Way

Station



Station

TOWN OF ORLEANS, MA
WATER QUALITY AND WASTEWATER
PLANNING SERVICES

CONCEPTUAL LAYOUT OF
MEETINGHOUSE AREA SEWERS