


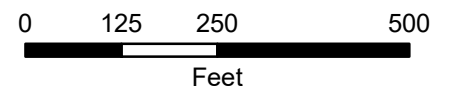
Location Map

Legend

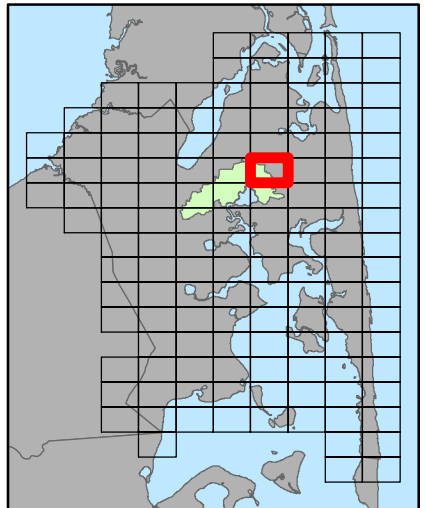
- Pump Station - Proposed
- Manhole
- Air Release Valve Manhole
- Cleanout Manhole
- Flushing Manhole
- MHPA Boundary
- ▶ Gravity Sewer - Proposed
- Force Main - Proposed
- Low Pressure Sewer - Proposed
- Wastewater Infrastructure Grid
- Waterbody
- Wetland
- Parcel

GRID MAP: F_06

1 inch = 250 feet



AECOM



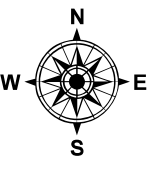
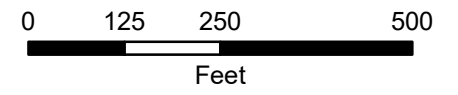
Location Map

Legend

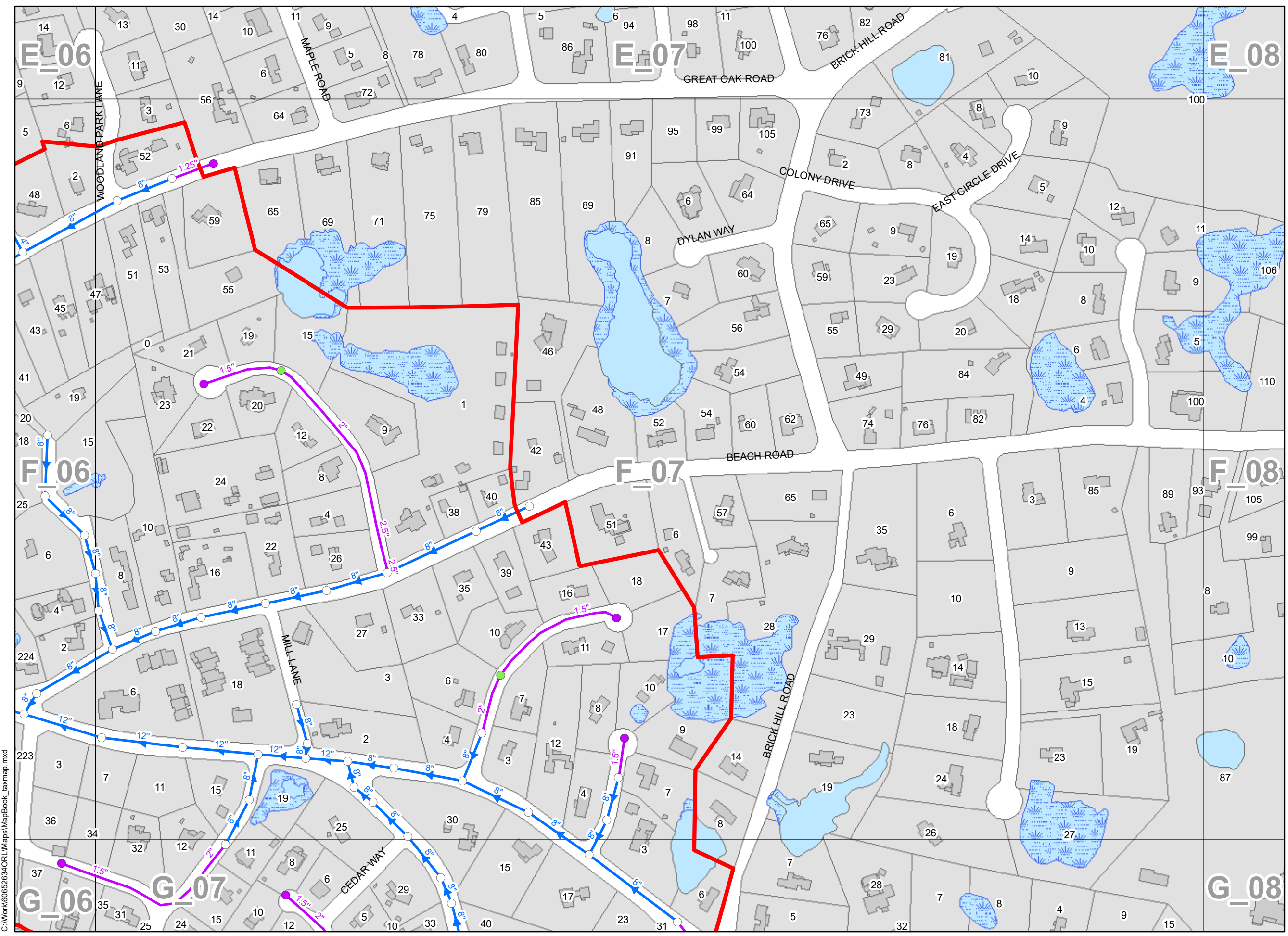
- Pump Station - Proposed
- Manhole
- Cleanout Manhole
- Flushing Manhole
- MHPA Boundary
- Gravity Sewer - Proposed
- Force Main - Proposed
- Low Pressure Sewer - Proposed
- Wastewater Infrastructure Grid
- Waterbody
- Wetland
- Parcel

GRID MAP: F_07

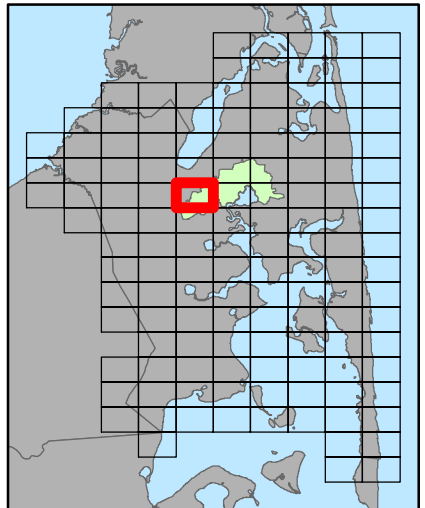
1 inch = 250 feet



AECOM



C:\Work\60652634\ORL\Maps\MapBook_taxmap.mxd



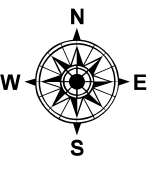
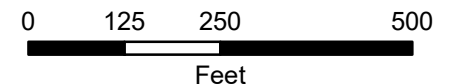
Location Map

Legend

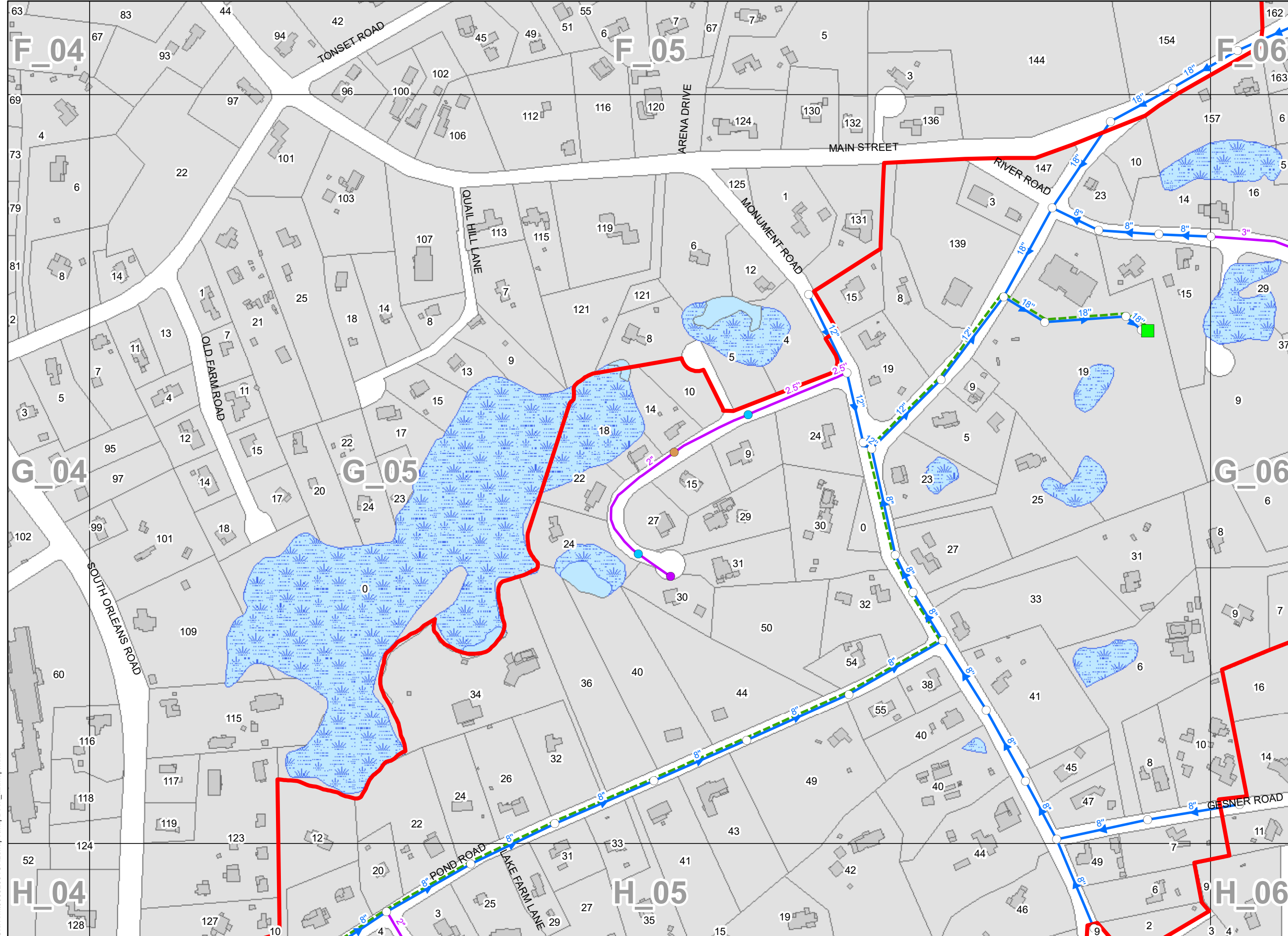
- Pump Station - Proposed
- Manhole
- ARV/Vacuum Release Valve Manhole
- Flushing Manhole
- LPS Cleanout Manhole
- MHPA Boundary
- Gravity Sewer - Proposed
- Force Main - Proposed
- Low Pressure Sewer - Proposed
- Wastewater Infrastructure Grid
- Waterbody
- Wetland
- Parcel

GRID MAP: G_05

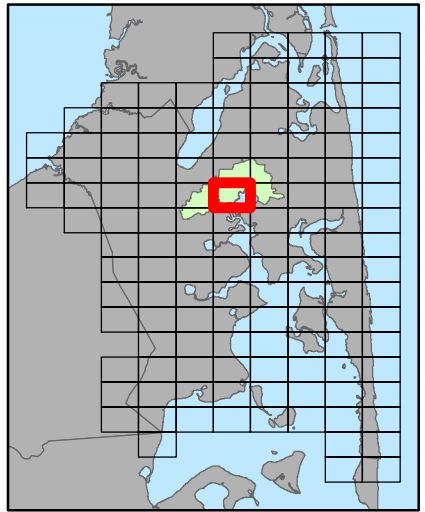
1 inch = 250 feet



AECOM



C:\Work\60652634\ORL\Maps\MapBook_laxmap.mxd




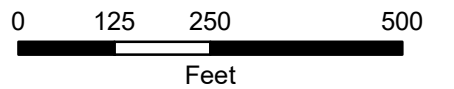
Location Map

Legend

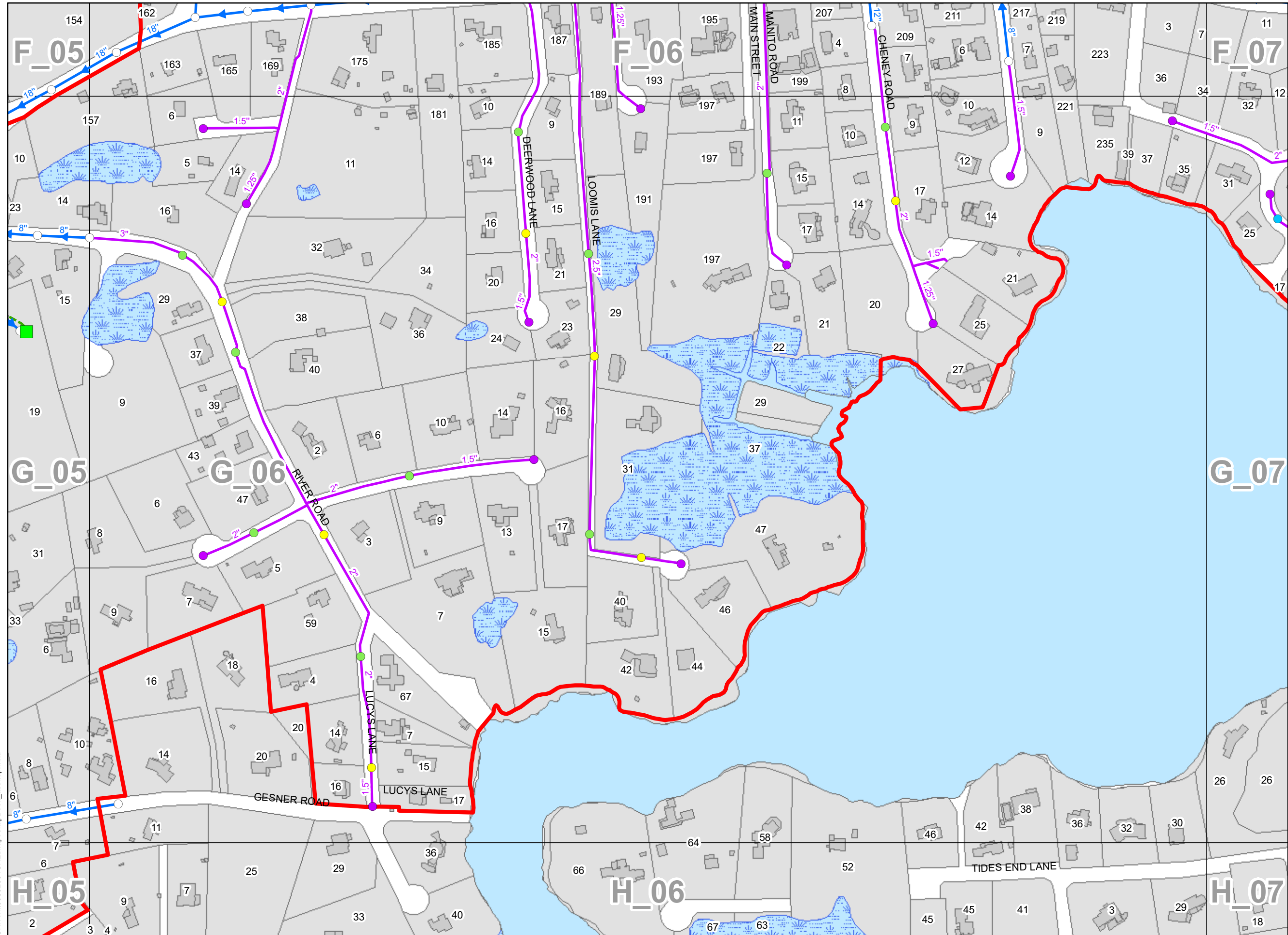
- Pump Station - Proposed
- Manhole
- Air Release Valve Manhole
- Cleanout Manhole
- Flushing Manhole
- LPS Cleanout Manhole
- MHPA Boundary
- Gravity Sewer - Proposed
- Force Main - Proposed
- Low Pressure Sewer - Proposed
- Wastewater Infrastructure Grid
- Waterbody
- Wetland
- Parcel

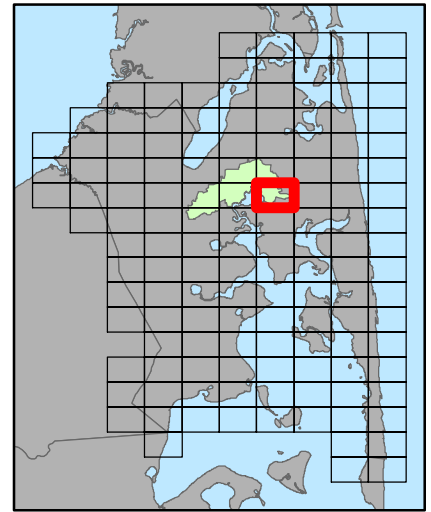
GRID MAP: G_06

1 inch = 250 feet



AECOM






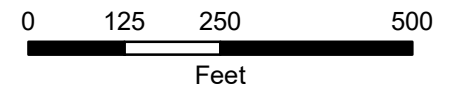
Location Map

Legend

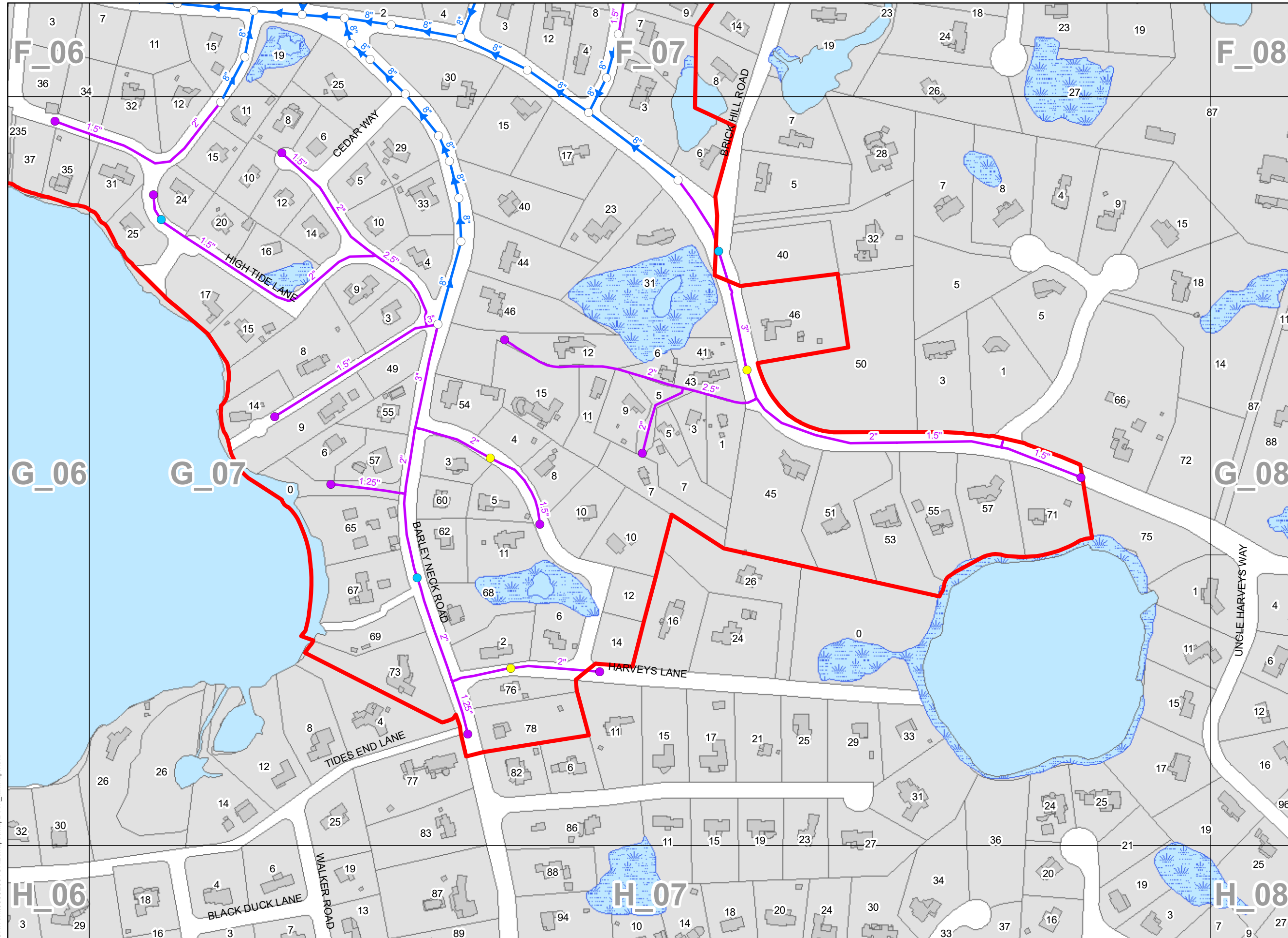
- Pump Station - Proposed
- Manhole
- Air Release Valve Manhole
- Flushing Manhole
- LPS Cleanout Manhole
- MHPA Boundary
- Gravity Sewer - Proposed
- Force Main - Proposed
- Low Pressure Sewer - Proposed
- Wastewater Infrastructure Grid
- Waterbody
- Wetland
- Parcel

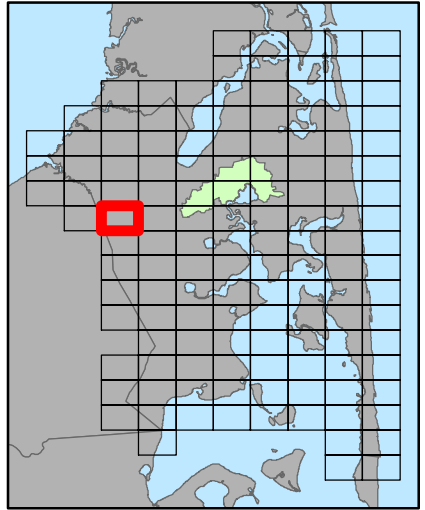
GRID MAP: G_07

1 inch = 250 feet



AECOM






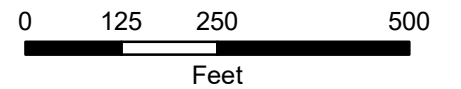
Location Map

Legend

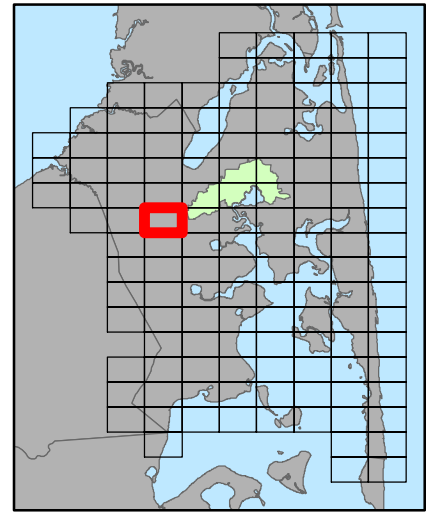
- Pump Station - Proposed
- Manhole
- MHPA Boundary
- Gravity Sewer - Proposed
- - - Force Main - Proposed
- Low Pressure Sewer - Proposed
- Wastewater Infrastructure Grid
- Waterbody
- Wetland
- Parcel

GRID MAP: H_03

1 inch = 250 feet



AECOM




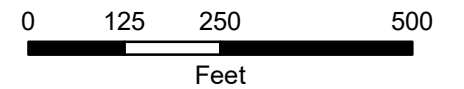
Location Map

Legend

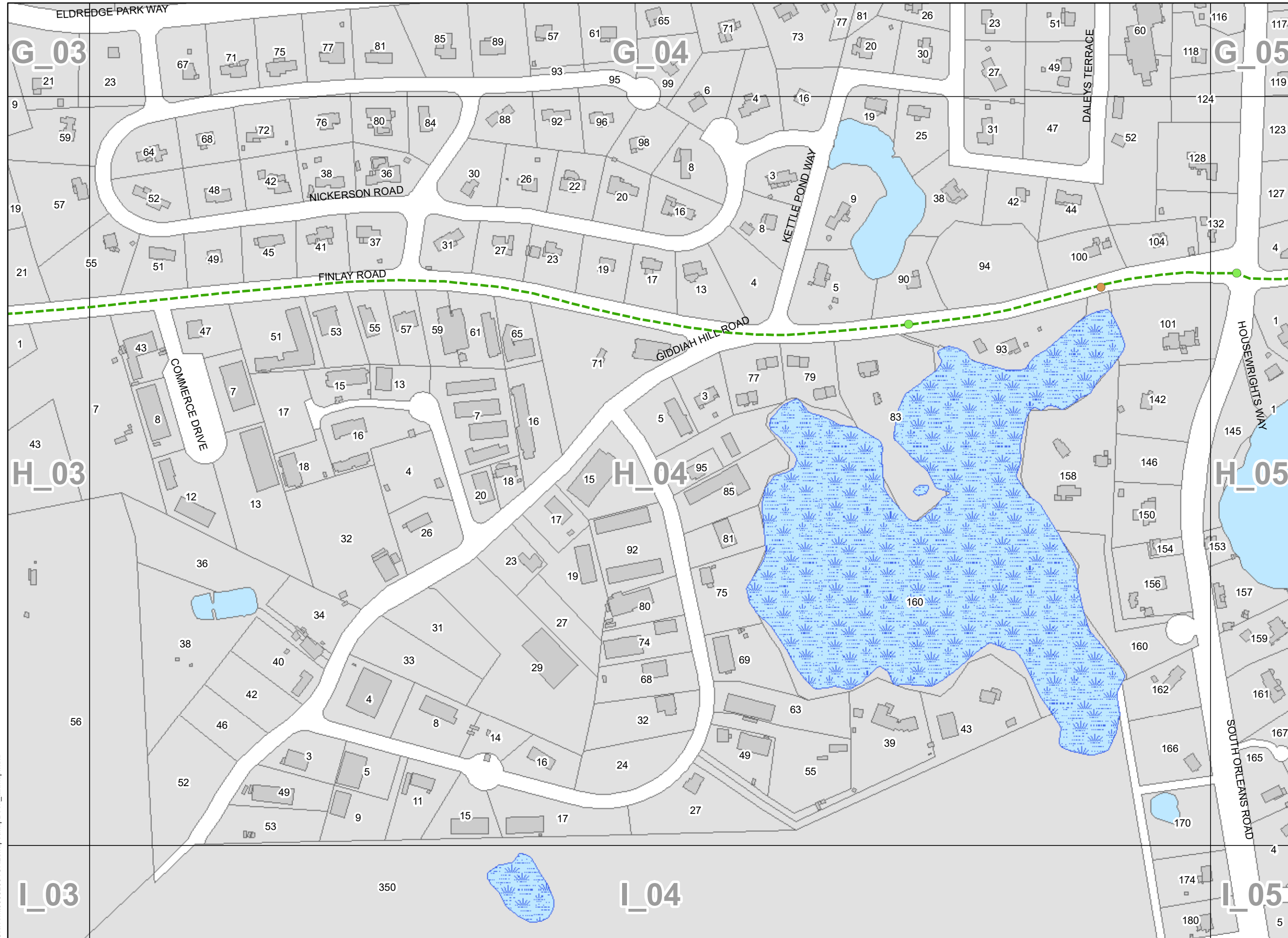
- Pump Station - Proposed
- Manhole
- ARV/Vacuum Release Valve Manhole
- Cleanout Manhole
- MHPA Boundary
- Gravity Sewer - Proposed
- Force Main - Proposed
- Low Pressure Sewer - Proposed
- Wastewater Infrastructure Grid
- Waterbody
- Wetland
- Parcel

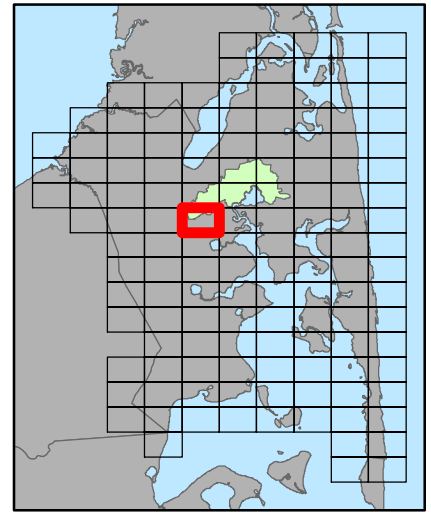
GRID MAP: H_04

1 inch = 250 feet



AECOM






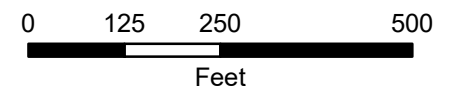
Location Map

Legend

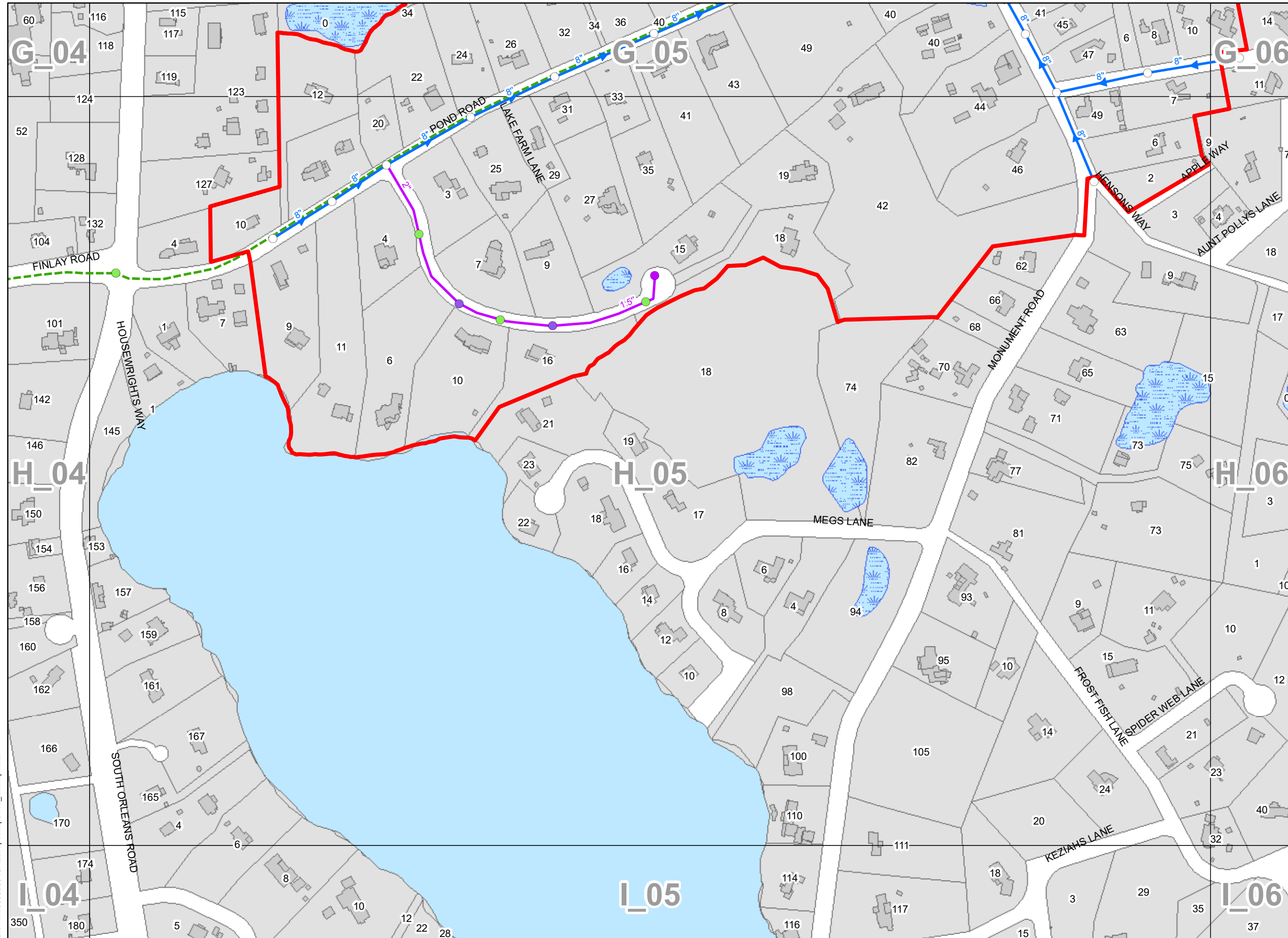
- Pump Station - Proposed
- Manhole
- Air/Vacuum Release Valve Manhole
- Cleanout Manhole
- Flushing Manhole
- MHPA Boundary
- Gravity Sewer - Proposed
- Force Main - Proposed
- Low Pressure Sewer - Proposed
- Wastewater Infrastructure Grid
- Waterbody
- Wetland
- Parcel

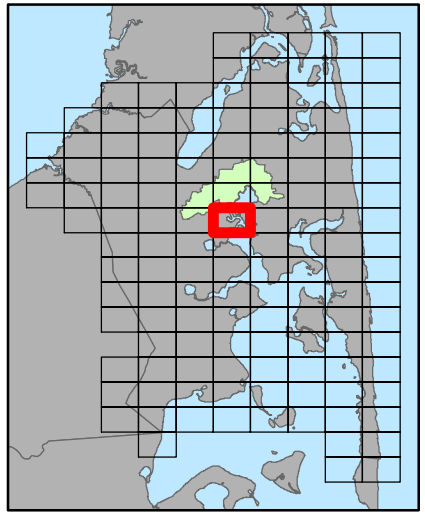
GRID MAP: H_05

1 inch = 250 feet



AECOM






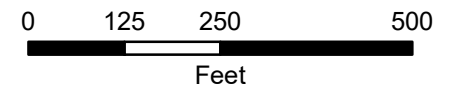
Location Map

Legend

- Pump Station - Proposed
- Manhole
- Air Release Valve Manhole
- Flushing Manhole
- MHPA Boundary
- Gravity Sewer - Proposed
- Force Main - Proposed
- Low Pressure Sewer - Proposed
- Wastewater Infrastructure Grid
- Waterbody
- Wetland
- Parcel

GRID MAP: H_06

1 inch = 250 feet



AECOM

